



AGENDA

ST. TAMMANY PARISH COUNCIL SPECIAL MEETING

THURSDAY, DECEMBER 08, 2022 at 6 PM

ST. TAMMANY GOVERNMENT COMPLEX

21490 KOOP DRIVE, MANDEVILLE, LA.

CALL TO ORDER BY THE HONORABLE JERRY BINDER.

PLEDGE OF ALLEGIANCE BY _____

INVOCATION BY _____

ROLL CALL:

Marty Dean

David Fitzgerald

Martha Jenkins Cazaubon

Michael R. Lorino, Jr.

Rykert O. Toledano, Jr.

Cheryl Tanner

James "Jimmie" Davis, III

Christopher Canulette

Michael "Mike" Maxwell Smith

Maureen "MO" O'Brien

Kirk Drumm

Jerry Binder

Jacob "Jake" Airey

Thomas "T.J." Smith, Jr.

PUBLIC COMMENT: A three (3) minute time limit is established for each member of the public wishing to speak (for or against) an item on the Agenda.

To ensure that all speakers are heard please hold cheers and applause. Anyone who wishes to place a comment in the record but who does not wish to speak at the podium may fill out a speaker card and check the box indicating they do not wish to speak.

SPECIAL ITEMS

BUDGET ORDINANCES

1. Ord. Cal. No. 7109AA - Ordinance to adopt the 2023 Operating Budget. (Binder/Cooper) (Reintroduced 12/01/2022)
2. Ord. Cal. No. 7110AA - Ordinance to establish the 2023-2027 Capital Improvement Budget and Capital Assets. (Binder/Cooper) (Reintroduced 12/01/2022)

APPOINTMENTS

1. Resolution to appoint Robert Troncosco, Sr. to replace Paul Barcelona (resigned) on the Planning and Zoning Board of Commissioners. (Toledano)

RESOLUTIONS

MORATORIUM VACATION

1. Reso. C.S. No. C-6705 - Resolution to vacate, in part, the moratorium established by Ordinance C. S. No. 22-4971 on the issuance of Building or Conditional Use Permits for construction or placement of building structures on property within a portion of Unincorporated Town of Alton Subdivision, specifically on Lots 10 thru 15, Sq. 51, Alton Subdivision in Section 23, Township 8 South, Range 14 East, St. Tammany (Ward 9, District 14). (T. Smith)

ORDINANCES FOR ADOPTION

ORDINANCE AMENDING THE CODE

1. Ord. Cal. No. 7136AA - Ordinance to Reapportion the St. Tammany Parish Council Districts, and to Describe the Precincts that Constitute the Revised Districts, to Update, Correct, and Clarify Precinct Descriptions in the St. Tammany Parish Code of Ordinances, and for Related Purposes. (Parishwide) (Binder) (Reintroduced 12/01/2022)
2. Ord. Cal. No. 7138AA - Ordinance to amend St. Tammany Parish Code of Ordinances, Appendix B – Parish Personnel Policies Ordinance. (Binder/Cooper) (Reintroduced 12/01/2022)

ADJOURN

ST.TAMMANY PARISH COUNCIL

ORDINANCE

ORDINANCE CALENDAR NO. 7109AA

ORDINANCE COUNCIL SERIES NO. : _____

COUNCIL SPONSOR: BINDER/COOPER

PROVIDED BY: DEPT. OF FINANCE

INTRODUCED BY: MS. TANNER

SECONDED BY: MR. CANULETTE

ON THE 1ST DAY OF DECEMBER, 2022

ORDINANCE TO ADOPT THE 2023 OPERATING BUDGET

WHEREAS, the Parish has prepared an operating budget in accordance with Louisiana Revised Statute 39:1305 and generally accepted accounting principles; and

WHEREAS, the General Fund expenditures are closely monitored; and

WHEREAS, all Departments are required to follow proper procurement procedures; and

WHEREAS, each Department Director is responsible for controlling expenditures within his or her Department in order to ensure that said expenditures do not exceed the amount appropriated; and

WHEREAS, the St. Tammany Parish Council has complied with Louisiana Revised Statute 39:1307 relative to public inspection and participation in the budget process for the 2023 fiscal year budget.

THE PARISH OF ST TAMMANY HEREBY ORDAINS that the 2023 Operating Budget is adopted as follows:

	Proposed 09/28/2022	Amendment 12/01/2022	As Amended and Reintroduced
SECTION I: The General Fund is adopted as follows:			
000 - GENERAL FUND			
Revenues			
Taxes			
Ad Valorem	6,037,100.00		
Other Taxes, Penalties, and Interest	2,473,000.00		
Licenses and Permits	4,260,000.00		
Intergovernmental Revenues			
Federal Grants	7,250,000.00		
Other Federal Funds	60,000.00		
State Revenue Sharing	114,000.00		
Fees, Charges, and Commissions for Services	200.00		
Program Revenues (PEG fees, rental income, fuel sales)	404,050.00		
Other Revenues	66,054.00		
Total Revenues	20,664,404.00		
Less: Collection Fees and Assessments	(792,199.00)		
Net Revenues	19,872,205.00		
Expenditures			
Administrative Departments			
Parish President	799,713.31		
Parish Council	1,686,703.50		
Chief Administrative Officer	888,210.44		
Facilities Management	1,807,447.24		
Department of Finance	1,723,651.19		
Grants Management	302,712.91		
Human Resources	678,788.84		
Procurement	586,051.34		
Public Information	610,080.79		
Department of Technology	4,253,585.48		
Interfund Charges	(12,591,197.00)		
Total Administrative Departments	745,748.04		
Facilities and Other			
Bush Community Center	41,208.00		
Fairgrounds Arena	376,341.00		
Levee Board Building	48,273.00		
St. Tammany Regional Airport	208,717.00		
Reimbursement of Costs in Excess of Revenues	(430,858.00)		
Total Facilities and Other	243,681.00		

	Proposed 09/28/2022	Amendment 12/01/2022	As Amended and Reintroduced
State Mandated			
St. Tammany Parish Sheriff	-		
St. Tammany Parish Jail	6,634,422.00		
22nd Judicial District Court			
22nd Judicial District Court	2,398,681.30		
22nd Judicial District Court-Reimbursable	5,728.00		
Assessor	9,400.00		
Clerk of Court	103,353.97		
District Attorney of 22nd JD			
District Attorney of 22nd JD	4,541,173.00		
District Attorney - Civil Division	1,898,009.68		
Interfund Charges	(1,856,791.00)		
Elections	-		
Public Defender	-		
Registrar of Voters	277,303.68		
LA Dept of Veterans Affairs	72,101.00		
Ward Courts	357,409.33		
Justice Center Complex Courtrooms and Offices	3,572,797.00		
Interfund Charges	863,618.00		
Total State Mandated	18,877,205.96		
General Expenditures	5,570.00		
Total Expenditures	19,872,205.00		
Revenue Over (Under) Expenditures	-		
Beginning Fund Balance	12,170,414.87		
Ending Fund Balance	12,170,414.87		
Less Minimum Fund Balance Policy:			
4 Months of Expenditures after ARP Grant Funds	9,167,017.00		
Cash Flow for Grants	2,000,000.00		
Cash Flow for Contingencies	1,000,000.00		
Ending Available Fund Balance	3,397.87		

SECTION II: The Special Revenue Funds are adopted as follows:

100 - PUBLIC WORKS FUND			
Revenues			
Sales Tax	73,999,850.00		73,999,850.00
Sales Tax for Capital	(43,000,000.00)	14,898,500.00	(28,101,500.00)
Sales Tax for Debt	(6,756,514.33)		(6,756,514.33)
Other Revenues	2,038,574.71		2,038,574.71
Less: Collection Fees and Assessments	(851,000.00)		(851,000.00)
Net Revenues	25,430,910.38	14,898,500.00	40,329,410.38
Expenditures			
Department of Public Works			
Public Works Administration	2,610,858.63	36,110.60	2,646,969.23
Maintenance Barns	22,295,808.05	(6,569,579.90)	15,726,228.15
Fleet Management	4,128,968.24	295,688.21	4,424,656.45
Tammany Trace Maintenance	1,426,503.28	16,128.46	1,442,631.74
Geographical Information Systems	323,551.98		323,551.98
Tammany Trace Administration	162,333.03	2,160.30	164,493.33
Development	930,634.61		930,634.61
Engineering	3,142,960.44		3,142,960.44
Homeland Security & Emergency Operations	745,701.00		745,701.00
General Expenditures	5,844,750.00		5,844,750.00
Total Expenditures	41,612,069.26	(6,219,492.33)	35,392,576.93
Revenue over (under) Expenditures	(16,181,158.88)	21,117,992.33	4,936,833.45
Beginning Fund Balance	66,848,048.92		66,848,048.92
Less Minimum Fund Balance Policy: 3 months of gross revenue	19,009,606.18		19,009,606.18
Ending Available Fund Balance	31,657,283.86	21,117,992.33	52,775,276.19

	Proposed 09/28/2022	Amendment 12/01/2022	As Amended and Reintroduced
101 - DRAINAGE MAINTENANCE FUND			
Revenues			
Ad Valorem Tax	4,079,800.00		
Ad Valorem Tax for Capital	(3,000,000.00)		
Other Revenues	105,887.00		
Less: Collection Fees and Assessments	(139,452.00)		
Net Revenues	1,046,235.00		
Expenditures	693,110.00		
Revenue over (under) Expenditures	353,125.00		
Beginning Fund Balance	7,393,919.11		
Less Minimum Fund Balance Policy: 1 year of gross revenue	4,079,800.00		
Ending Available Fund Balance	3,667,244.11		
102 - ENVIRONMENTAL SERVICES FUND			
Revenues	1,850,754.00		1,850,754.00
Expenditures	1,951,722.95	(100,000.00)	1,851,722.95
Revenue over (under) Expenditures	(100,968.95)	100,000.00	(968.95)
Beginning Fund Balance	8,285,923.46		8,285,923.46
Less Minimum Fund Balance Policy: 3 months of gross revenue	462,688.50		462,688.50
Ending Available Fund Balance	7,722,266.01	100,000.00	7,822,266.01
107 - JUDICIAL COURTS FUND			
Revenues	950,000.00		
Expenditures	811,250.00		
Revenue over (under) Expenditures	138,750.00		
Beginning Fund Balance	98,750.00		
Less Minimum Fund Balance Policy: 1 year of gross revenue	237,500.00		
Ending Available Fund Balance	-		
111 - PUBLIC HEALTH FUND			
Revenues	4,408,802.00		
Expenditures	5,308,266.68		
Revenue over (under) Expenditures	(899,464.68)		
Beginning Fund Balance	5,369,617.21		
Less Minimum Fund Balance Policy: 1 year of gross revenue	4,408,802.00		
Ending Available Fund Balance	61,350.53		
112 - ANIMAL SERVICES FUND			
Revenues	2,804,786.00		
Expenditures	2,868,723.20		
Revenue over (under) Expenditures	(63,937.20)		
Beginning Fund Balance	3,946,102.62		
Less Minimum Fund Balance Policy: 1 year of gross revenue	2,804,786.00		
Ending Available Fund Balance	1,077,379.42		
122 - ECONOMIC DEVELOPMENT FUND			
Revenues	264,029.92		
Expenditures	371,911.09		
Revenue over (under) Expenditures	(107,881.17)		
Beginning Fund Balance	959,564.74		
Less Minimum Fund Balance Policy: 3 months of gross revenue	66,007.48		
Ending Available Fund Balance	785,676.09		

As Amended
and
Reintroduced

Proposed
09/28/2022 Amendment
12/01/2022

123 - ECONOMIC DEVELOPMENT DISTRICTS FUND
2025 - HWY. 21 ECONOMIC DEVELOPMENT DISTRICT SUB-FUND

Revenues	664,948.00
Expenditures	<u>451,193.00</u>
Revenue over (under) Expenditures	213,755.00
Beginning Fund Balance	1,738,595.20
Less Minimum Fund Balance Policy: 3 months of gross revenue	<u>166,237.00</u>
Ending Available Fund Balance	<u><u>1,786,113.20</u></u>

126 - ST. TAMMANY PARISH CORONER FUND
--

Revenues	
Ad Valorem Tax	7,483,600.00
Ad Valorem Tax for Debt	(723,760.00)
Other Revenues	161,333.00
Less: Collection Fees and Assessments	<u>(263,571.00)</u>
Net Revenues	6,657,602.00
Expenditures - Pass Through Agency	<u>6,657,602.00</u>
Revenue over (under) Expenditures	-
Beginning Fund Balance	0.00
Less Minimum Fund Balance Policy	-
Ending Available Fund Balance	<u><u>0.00</u></u>

128 - ST. TAMMANY PARISH LIBRARY FUND
--

Revenues	
Ad Valorem Tax	13,953,300.00
Ad Valorem Tax for Capital	(1,550,000.00)
Ad Valorem Tax for Debt	(425,080.00)
Other Revenues	295,000.00
Less: Collection Fees and Assessments	<u>(484,057.00)</u>
Net Revenues	11,789,163.00
Expenditures - Pass Through Agency	<u>11,789,163.00</u>
Revenue over (under) Expenditures	-
Beginning Fund Balance	-
Less Minimum Fund Balance Policy	-
Ending Available Fund Balance	<u><u>-</u></u>

129 - COAST/STARC FUND

Revenues	4,509,800.00
Expenditures - Pass Through Agency	<u>4,509,800.00</u>
Revenue over (under) Expenditures	-
Beginning Fund Balance	-
Less Minimum Fund Balance Policy	-
Ending Available Fund Balance	<u><u>-</u></u>

134 - CRIMINAL COURT FUND

Revenues	1,210,100.00
Expenditures	<u>1,208,010.74</u>
Revenue over (under) Expenditures	2,089.26
Beginning Fund Balance	77,711.42
Less Minimum Fund Balance Policy	-
Ending Available Fund Balance	<u><u>79,800.68</u></u>

	Proposed 09/28/2022	Amendment 12/01/2022	As Amended and Reintroduced
135 - 22ND JDC COMMISSIONER			
Revenues	96,101.00		
Expenditures	<u>101,292.02</u>		
Revenue over (under) Expenditures	(5,191.02)		
Beginning Fund Balance	44,113.51		
Less Minimum Fund Balance Policy	-		
Ending Available Fund Balance	<u>38,922.49</u>		
136 - JURY SERVICE			
Revenues	136,111.00		
Expenditures	<u>188,367.00</u>		
Revenue over (under) Expenditures	(52,256.00)		
Beginning Fund Balance	376,445.98		
Less Minimum Fund Balance Policy	-		
Ending Available Fund Balance	<u>324,189.98</u>		
137 - LAW ENFORCEMENT WITNESS			
Revenues	31,111.00		
Expenditures	<u>35,753.00</u>		
Revenue over (under) Expenditures	(4,642.00)		
Beginning Fund Balance	402,019.25		
Less Minimum Fund Balance Policy	-		
Ending Available Fund Balance	<u>397,377.25</u>		
190 - ST. TAMMANY PARISH LIGHTING DISTRICTS FUND			
4621 - ST. TAMMANY PARISH LIGHTING DISTRICT NO. 1 SUB-FUND			
Revenues	6,589.00		
Expenditures	<u>210,473.00</u>		
Revenue over (under) Expenditures	(203,884.00)		
Beginning Fund Balance	1,514,024.14		
Less Minimum Fund Balance Policy	-		
Ending Available Fund Balance	<u>1,310,140.14</u>		
190 - ST. TAMMANY PARISH LIGHTING DISTRICTS FUND			
4624 - ST. TAMMANY PARISH LIGHTING DISTRICT NO. 4 SUB-FUND			
Revenues	8,635.00		
Expenditures	<u>443,950.00</u>		
Revenue over (under) Expenditures	(435,315.00)		
Beginning Fund Balance	1,286,971.63		
Less Minimum Fund Balance Policy	-		
Ending Available Fund Balance	<u>851,656.63</u>		
190 - ST. TAMMANY PARISH LIGHTING DISTRICTS FUND			
4625 - ST. TAMMANY PARISH LIGHTING DISTRICT NO. 5 SUB-FUND			
Revenues	404.00		
Expenditures	<u>12,249.00</u>		
Revenue over (under) Expenditures	(11,845.00)		
Beginning Fund Balance	121,983.91		
Less Minimum Fund Balance Policy	-		
Ending Available Fund Balance	<u>110,138.91</u>		

	Proposed 09/28/2022	Amendment 12/01/2022	As Amended and Reintroduced
190 - ST. TAMMANY PARISH LIGHTING DISTRICTS FUND			
4626 - ST. TAMMANY PARISH LIGHTING DISTRICT NO. 6 SUB-FUND			
Revenues	118,910.00		
Expenditures	<u>207,409.00</u>		
Revenue over (under) Expenditures	(88,499.00)		
Beginning Fund Balance	352,384.95		
Less Minimum Fund Balance Policy: 1 year of gross revenue	<u>118,910.00</u>		
Ending Available Fund Balance	<u><u>144,975.95</u></u>		
190 - ST. TAMMANY PARISH LIGHTING DISTRICTS FUND			
4627 - ST. TAMMANY PARISH LIGHTING DISTRICT NO. 7 SUB-FUND			
Revenues	7,646.00		
Expenditures	<u>412,944.00</u>		
Revenue over (under) Expenditures	(405,298.00)		
Beginning Fund Balance	1,767,121.59		
Less Minimum Fund Balance Policy	<u>-</u>		
Ending Available Fund Balance	<u><u>1,361,823.59</u></u>		
190 - ST. TAMMANY PARISH LIGHTING DISTRICTS FUND			
4629 - ST. TAMMANY PARISH LIGHTING DISTRICT NO. 9 SUB-FUND			
Revenues	82,174.00		
Expenditures	<u>107,735.00</u>		
Revenue over (under) Expenditures	(25,561.00)		
Beginning Fund Balance	156,922.88		
Less Minimum Fund Balance Policy: 1 year of gross revenue	<u>82,174.00</u>		
Ending Available Fund Balance	<u><u>49,187.88</u></u>		
190 - ST. TAMMANY PARISH LIGHTING DISTRICTS FUND			
4630 - ST. TAMMANY PARISH LIGHTING DISTRICT NO. 10 SUB-FUND			
Revenues	1,600.00		
Expenditures	<u>2,193.67</u>		
Revenue over (under) Expenditures	(593.67)		
Beginning Fund Balance	593.67		
Less Minimum Fund Balance Policy	<u>-</u>		
Ending Available Fund Balance	<u><u>-</u></u>		
190 - ST. TAMMANY PARISH LIGHTING DISTRICTS FUND			
4631 - ST. TAMMANY PARISH LIGHTING DISTRICT NO. 11 SUB-FUND			
Revenues	5,101.00		
Expenditures	<u>7,592.00</u>		
Revenue over (under) Expenditures	(2,491.00)		
Beginning Fund Balance	50,324.74		
Less Minimum Fund Balance Policy: 1 year of gross revenue	<u>5,101.00</u>		
Ending Available Fund Balance	<u><u>42,732.74</u></u>		
190 - ST. TAMMANY PARISH LIGHTING DISTRICTS FUND			
4634 - ST. TAMMANY PARISH LIGHTING DISTRICT NO. 14 SUB-FUND			
Revenues	22,201.00		
Expenditures	<u>18,033.00</u>		
Revenue over (under) Expenditures	4,168.00		
Beginning Fund Balance	57,062.47		
Less Minimum Fund Balance Policy: 1 year of gross revenue	<u>22,201.00</u>		
Ending Available Fund Balance	<u><u>39,029.47</u></u>		

	Proposed 09/28/2022	Amendment 12/01/2022	As Amended and Reintroduced
--	------------------------	-------------------------	-----------------------------------

190 - ST. TAMMANY PARISH LIGHTING DISTRICTS FUND
4635 - ST. TAMMANY PARISH LIGHTING DISTRICT NO. 15 SUB-FUND

Revenues	101.00
Expenditures	<u>3,896.00</u>
Revenue over (under) Expenditures	(3,795.00)
Beginning Fund Balance	21,048.23
Less Minimum Fund Balance Policy	-
Ending Available Fund Balance	<u><u>17,253.23</u></u>

190 - ST. TAMMANY PARISH LIGHTING DISTRICTS FUND
4636 - ST. TAMMANY PARISH LIGHTING DISTRICT NO. 16 SUB-FUND

Revenues	404.00
Expenditures	<u>37,865.00</u>
Revenue over (under) Expenditures	(37,461.00)
Beginning Fund Balance	141,895.89
Less Minimum Fund Balance Policy	-
Ending Available Fund Balance	<u><u>104,434.89</u></u>

SECTION III: The Debt Service Funds are adopted as follows:

300 - DEBT - SALES TAX DISTRICT NO. 3
--

Revenues	6,760,210.33
Expenditures	<u>6,685,550.90</u>
Revenue over (under) Expenditures	74,659.43
Beginning Fund Balance	3,580,762.41
Less Minimum Fund Balance Restricted	<u>3,655,421.84</u>
Ending Available Fund Balance	<u><u>-</u></u>

302 - DEBT - UTILITY OPERATIONS
--

Revenues	361,450.00
Expenditures	<u>361,511.00</u>
Revenue over (under) Expenditures	(61.00)
Beginning Fund Balance	65,909.27
Less Minimum Fund Balance Restricted	<u>65,848.27</u>
Ending Available Fund Balance	<u><u>-</u></u>

303 - DEBT - GOMESA

Revenues	1,511,552.00
Expenditures	<u>1,466,356.26</u>
Revenue over (under) Expenditures	45,195.74
Beginning Fund Balance	1,241,811.35
Less Minimum Fund Balance Restricted	<u>1,287,007.09</u>
Ending Available Fund Balance	<u><u>-</u></u>

326 - DEBT - ST. TAMMANY PARISH CORONER
--

Revenues	726,054.00
Expenditures	<u>718,160.00</u>
Revenue over (under) Expenditures	7,894.00
Beginning Fund Balance	1,347,153.37
Less Minimum Fund Balance Restricted	<u>1,355,047.37</u>
Ending Available Fund Balance	<u><u>-</u></u>

	Proposed 09/28/2022	Amendment 12/01/2022	As Amended and Reintroduced
--	------------------------	-------------------------	-----------------------------------

328 - DEBT - ST. TAMMANY PARISH LIBRARY
--

Revenues	425,396.00
Expenditures	424,600.00
Revenue over (under) Expenditures	796.00
Beginning Fund Balance	444,728.41
Less Minimum Fund Balance Restricted	445,524.41
Ending Available Fund Balance	-

SECTION IV: The Internal Service Funds are adopted as follows:

600 - TYLER STREET COMPLEX FUND
--

Revenues	338,198.00
Expenditures	
Operating	308,647.00
Capital	-
Depreciation	164,767.18
Cash Basis Revenue Over (Under) Expenditures	29,551.00
Beginning Cash and Investments	1,093,960.21
Less Minimum Policy: 100% Restricted for Repairs and Maintenance	1,123,511.21
Ending Available Cash and Investments	-

606 - STP JUSTICE CENTER COMPLEX FUND
--

Revenues	3,336,337.00
Expenditures	
Operating	3,341,225.00
Capital	-
Depreciation	1,715,106.61
Cash Basis Revenue Over (Under) Expenditures	(4,888.00)
Beginning Cash and Investments	1,066,447.94
Less Minimum Policy: 100% Restricted for Repairs and Maintenance	1,061,559.94
Ending Available Cash and Investments	-

611 - WELLNESS CENTER BUILDING FUND
--

Revenues	78,120.00
Expenditures	
Operating	52,071.00
Capital	-
Depreciation	29,177.49
Cash Basis Revenue Over (Under) Expenditures	26,049.00
Beginning Cash and Investments	228,806.58
Less Minimum Policy: 100% Restricted for Repairs and Maintenance	254,855.58
Ending Available Cash and Investments	-

612 - SAFE HAVEN COMPLEX FUND

Revenues	1,602,440.04
Allowance for Leasehold Improvements	(85,034.00)
Expenditures	
Operating	1,520,273.00
Capital	-
Depreciation	695,476.70
Cash Basis Revenue Over (Under) Expenditures	(2,866.96)
Beginning Cash and Investments	138,713.44
Less Minimum Policy: 100% Restricted for Repairs and Maintenance	135,846.48
Ending Available Cash and Investments	-

	Proposed 09/28/2022	Amendment 12/01/2022	As Amended and Reintroduced
613 - FAIRGROUNDS BUILDING FUND			
Revenues	48,715.00		
Expenditures			
Operating	53,500.00		
Capital	-		
Depreciation	14,502.40		
Cash Basis Revenue Over (Under) Expenditures	(4,785.00)		
Beginning Cash and Investments	51,916.94		
Less Minimum Policy: 100% Restricted for Repairs and Maintenance	47,131.94		
Ending Available Cash and Investments	-		
650 - ST. TAMMANY PARISH GOVERNMENT KOOP DRIVE ADMINISTRATIVE COMPLEX FUND			
Revenues	1,124,063.31		1,124,063.31
Expenditures			
Operating	1,076,291.00		1,076,291.00
Capital	-	60,000.00	60,000.00
Depreciation	471,001.61		
Cash Basis Revenue Over (Under) Expenditures	47,772.31	(60,000.00)	(12,227.69)
Beginning Cash and Investments	4,521,169.07		4,521,169.07
Less Minimum Policy: 100% Restricted for Repairs and Maintenance	4,568,941.38	(60,000.00)	4,508,941.38
Ending Available Cash and Investments	-	-	-
651 - ST. TAMMANY PARISH ADMINISTRATIVE AND JUSTICE COMPLEX-EAST FUND			
Revenues	588,747.84		
Expenditures			
Operating	665,663.00		
Capital	-		
Depreciation	246,259.63		
Cash Basis Revenue Over (Under) Expenditures	(76,915.16)		
Beginning Cash and Investments	2,908,846.30		
Less Minimum Policy: 100% Restricted for Repairs and Maintenance	2,831,931.14		
Ending Available Cash and Investments	-		
664 - EMERGENCY OPERATIONS CENTER FUND			
Revenues	312,988.00		
Expenditures			
Operating	307,856.00		
Capital	-		
Depreciation	229,660.94		
Cash Basis Revenue Over (Under) Expenditures	5,132.00		
Beginning Cash and Investments	2,798,715.33		
Less Minimum Policy: 100% Restricted for Repairs and Maintenance	2,803,847.33		
Ending Available Cash and Investments	-		
SECTION V: The Enterprise Funds are adopted as follows:			
502 - UTILITY OPERATIONS FUND			
Revenues	16,891,440.00		
Expenditures			
Operating	16,330,977.01		
Debt	2,587,250.00		
Capital	879,000.00		
Depreciation	2,907,487.24		
Cash Basis Revenue Over (Under) Expenditures	(2,905,787.01)		
Beginning Cash and Investments	7,001,640.62		
Less Minimum Cash Policy: 3 Months Operating Costs	4,082,744.25		
Ending Available Cash and Investments	13,109.36		

	Proposed 09/28/2022	Amendment 12/01/2022	As Amended and Reintroduced
507 - DEVELOPMENT FUND			
Revenues	4,869,705.00		
Expenditures			
Operating	4,905,755.29		
Capital	35,000.00		
Depreciation	19,100.65		
Cash Basis Revenue Over (Under) Expenditures	(71,050.29)		
Beginning Cash and Investments	2,533,407.09		
Less Minimum Cash Policy: 3 Months Operating Costs	1,235,188.82		
Ending Available Cash and Investments	1,227,167.98		

SECTION VI: If any provisions of this Ordinance shall be held to be invalid, such invalidity shall not affect any other provision herein which can be given effect without the invalid provision and to this end the provisions of this Ordinance are hereby declared to be severable.

SECTION VII: This Budget shall be monitored every month beginning January 2023 with a review of all funds to determine any necessary adjustments to be made.

SECTION VIII: All Ordinances or parts of Ordinances in conflict herewith are hereby repealed.

SECTION IX: This Ordinance shall be effective upon adoption and execution.

MOVED FOR ADOPTION BY:

SECONDED BY:

WHEREUPON, THIS ORDINANCE WAS SUBMITTED TO A VOTE AND RESULTED IN THE FOLLOWING:

YEAS:

NAYS:

ABSTAINING:

ABSENT:

THIS ORDINANCE WAS DECLARED DULY ADOPTED AT A SPECIAL MEETING OF THE ST TAMMANY PARISH COUNCIL HELD ON THE 8TH DAY OF DECEMBER, 2022 AND BECOMES ORDINANCE SERIES NO. .

ATTEST:

JERRY BINDER, COUNCIL CHAIRMAN
ST. TAMMANY PARISH COUNCIL

KATRINA L. BUCKLEY, CLERK OF COUNCIL

MICHAEL B. COOPER, PARISH PRESIDENT
ST. TAMMANY PARISH GOVERNMENT

Published Introduction: SEPTEMBER 28, 2022
Published Adoption:

Delivered to Parish President:
Returned to Council Clerk:

Administrative Comment

2023 Operating Budget, Introduced September 28, 2022, Amended and Reintroduced at the December 1, 2022 Council Meeting

a **100 - PUBLIC WORKS FUND**

1 To amend the proposed budget to amend the transfer of sales tax to capital fund for the following items below.

	Proposed 09/28/2022	Amendment 12/01/2022	As Amended and Reintroduced
Revenues			
Sales Tax	73,999,850.00		73,999,850.00
Sales Tax for Capital	(43,000,000.00)	14,898,500.00	(28,101,500.00)
Remove allocation of funding to Mandeville ByPass		24,500,000.00	
Remove allocation of funding to Emerald Forest Blvd.		1,500,000.00	
Remove allocation of funding to Tammany Trace Projects		5,727,000.00	
Allocate funding for Carroll Rd., Mainegra Dr., N. Pontchartrain Dr./US190, and Oak Harbor Blvd. Turn Lanes		(1,000,000.00)	
Allocate funding for Military Rd./Brownswitch Rd. Traffic Study		(200,000.00)	
Allocate funding for N. Lee Rd.		(1,000,000.00)	
Allocate additional funding for Stone Rd.-Powell Dr.		(500,000.00)	
Allocate funding from the barns for road and drainage projects over \$25,000.00 to the Districts		(3,128,500.00)	
Allocate additional funding to the Districts for Capital Projects from 5 Year Plan		(11,000,000.00)	
Sales Tax for Debt	(6,756,514.33)		(6,756,514.33)
Other Revenues	2,038,574.71		2,038,574.71
Less: Collection Fees and Assessments	(851,000.00)		(851,000.00)
Net Revenues	25,430,910.38	14,898,500.00	40,329,410.38
as well as to reduce the expense budget for funding to be re-allocated from the barns to the Districts for projects over \$25,000.00			
Total Expenditures	41,612,069.26	(6,700,000.00)	34,912,069.26

Sales Tax for Capital Final Allocations:	Projects	Allocation	Total
Parishwide	6,801,500.00		6,801,500.00
District 1		1,585,500.00	1,585,500.00
District 2		1,686,300.00	1,686,300.00
District 3		2,235,450.00	2,235,450.00
District 4		1,095,150.00	1,095,150.00
District 5		1,390,200.00	1,390,200.00
District 6		2,985,150.00	2,985,150.00
District 7		1,896,300.00	1,896,300.00
District 8		850,500.00	850,500.00
District 9		1,328,250.00	1,328,250.00
District 10		912,450.00	912,450.00
District 11		1,633,800.00	1,633,800.00
District 12		813,750.00	813,750.00
District 13		1,418,550.00	1,418,550.00
District 14		1,168,650.00	1,168,650.00
Tammany Trace	300,000.00		300,000.00
	7,101,500.00	21,000,000.00	28,101,500.00

2 To amend the proposed budget to fund a 2% wage adjustment for Department of Public Works personnel above 1% Pool and 3% COLA.

	Proposed 09/28/2022	Amendment 12/01/2022	As Amended and Reintroduced
Expenditures			
Department of Public Works			
Public Works Administration	2,610,858.63	36,110.60	2,646,969.23
Maintenance Barns	22,295,808.05	130,420.10	22,426,228.15
Fleet Management	4,128,968.24	20,688.21	4,149,656.45
Tammany Trace Maintenance	1,426,503.28	16,128.46	1,442,631.74
Geographical Information Systems	323,551.98		323,551.98
Tammany Trace Administration	162,333.03	2,160.30	164,493.33
Development	930,634.61		930,634.61
Engineering	3,142,960.44		3,142,960.44
Homeland Security & Emergency Operations	745,701.00		745,701.00
General Expenditures	5,844,750.00		5,844,750.00
Total Expenditures	41,612,069.26	205,507.67	41,817,576.93

3 To amend the proposed budget to purchase 2 excavators-marsh buggy w/ attachments (Fleet) instead of 1.

	Proposed 09/28/2022	Amendment 12/01/2022	As Amended and Reintroduced
Fleet Management	4,128,968.24	275,000.00	4,403,968.24
Total Impact to Expenditures to Reduce Road/Drainage Mtc., Add Wages & Equipment	41,612,069.26	(6,219,492.33)	35,392,576.93
Revenue over (under) Expenditures	(16,181,158.88)	21,117,992.33	4,936,833.45
Beginning Fund Balance	66,848,048.92		66,848,048.92
Less Minimum Fund Balance Policy: 3 months of gross revenue	19,009,606.18		19,009,606.18
Ending Available Fund Balance	31,657,283.86	21,117,992.33	52,775,276.19

b **102 - ENVIRONMENTAL SERVICES FUND**

To amend the proposed budget to decrease expenditures to remove the study for the Hazardous Waste and Recycling Facility.

c 650 - ST. TAMMANY PARISH GOVERNMENT KOOP DRIVE ADMINISTRATIVE COMPLEX FUND

To amend the proposed budget to increase expenditures to repaint and carpet the Council Offices in Building A.

Administrative Comment

2023 PROPOSED Operating Budget

000 - GENERAL FUND

The budgets requested by the various agencies for state mandated costs and General Fund expenditures are in excess of available funding sources. The table below shows the amounts requested by the agencies/departments, the funding sources, and the final proposed expenditure budgets from all sources.

AGENCY/DEPARTMENT	2023 BUDGET REQUESTED	FUNDING SOURCES			2023 BUDGET PROPOSED - ALL SOURCES
		GENERAL FUND RECURRING REVENUES, NET OF FEES	PROGRAM REVENUES, CAP, PH, FEES, EDD	ARPA GRANT FUNDS	
Justice Center Complex Courtrooms and Offices	\$ 3,572,797.00	\$ 3,572,797.00			\$ 3,572,797.00
Interfund Charges-Technology(DA/22nd JDC/JCC Agencies)	863,618.00	863,618.00			863,618.00
Parish Administrative Departments/General Expenditures	13,342,515.04	528,468.04	12,814,047.00		13,342,515.04
Facilities and Other	674,539.00	71,481.00	603,058.00		674,539.00
Assessor	9,400.00	9,400.00			9,400.00
Bailiffs	72,000.00	72,000.00			72,000.00
City Court Marshal	5,704.32	5,704.32			5,704.32
Clerk of Court	103,353.97	103,353.97			103,353.97
JPS/Constables	264,395.75	264,395.75			264,395.75
LA Dept of Veterans Affairs	72,101.00	72,101.00			72,101.00
Registrar of Voters	277,303.68	277,303.68			277,303.68
St. Tammany Parish Jail (1)	9,033,555.00	2,935,057.00		3,267,383.00	6,202,440.00
St. Tammany Parish Jail Insurance	95,828.00	95,828.00			95,828.00
St. Tammany Parish Jail Capital (1)	3,378,200.00	159,072.00		177,082.00	336,154.00
St. Tammany Parish Jail Medical (1)	3,616,874.00		3,000,000.00		3,000,000.00
Total Jail	16,124,457.00	3,189,957.00	3,000,000.00	3,444,465.00	9,634,422.00
22nd Judicial District Court (1)	3,090,931.30	959,384.30	764,250.00	1,367,297.00	3,090,931.30
22nd Judicial District Court-Reimbursable	5,728.00	5,728.00			5,728.00
Total 22nd Judicial District Court	3,096,659.30	965,112.30	764,250.00	1,367,297.00	3,096,659.30
District Attorney of 22nd JD (1)	7,391,062.00	2,148,929.00	579,000.00	2,392,244.00	5,120,173.00
District Attorney - Civil Division	1,898,009.68	32,218.68	1,865,791.00		1,898,009.68
Total District Attorney	9,289,071.68	2,181,147.68	2,444,791.00	2,392,244.00	7,018,182.68
City Court of East St. Tammany (1)	135,446.52	41,315.26		45,994.00	87,309.26
Total	\$ 47,903,362.26	\$ 12,218,155.00	\$ 19,626,146.00	\$ 7,250,000.00	\$ 39,094,301.00

FUNDING TYPE

PROGRAM REVENUES (PEG FEES, RENTAL INCOME, FUEL SALES)

COST ALLOCATION PLAN CHARGES

PUBLIC HEALTH MILLAGE

CLERK OF COURT RECORDING FEES

FINES AND COURT COSTS

ECONOMIC DEVELOPMENT DISTRICT SALES TAXES

\$ 404,050.00

14,447,988.00

3,000,000.00

764,250.00

579,000.00

430,858.00

\$ 19,626,146.00

FUND

000 - GENERAL FUND

000 - GENERAL FUND

111 - PUBLIC HEALTH FUND

107 - JUDICIAL COURTS FUND

134 - CRIMINAL COURT FUND

123-2025 - HWY. 21 EDD FUND

Notes:

(1) - These agencies were allocated a portion of the General Fund Recurring Revenues and APRA Grant Funds based on the relative proportion of their 2022 revised budget, after funding \$3,000,000 for Jail Medical through the Public Health Fund 111, \$764,250 for the 22nd JDC through the Judicial Courts Fund 107, and \$579,000 for the DA through the Criminal Court Fund 134,

ST. TAMMANY PARISH COUNCIL

ORDINANCE

ORDINANCE CALENDAR NO.: 7110AA
COUNCIL SPONSOR: BINDER/COOPER
INTRODUCED BY: MR. CANULETTE

ORDINANCE COUNCIL SERIES NO.: _____
PROVIDED BY: DEPARTMENT OF FINANCE
SECONDED BY: MR. DRUMM

ON THIS 1ST DAY OF DECEMBER, 2022

AN ORDINANCE TO ESTABLISH THE 2023-2027 CAPITAL IMPROVEMENT BUDGET AND CAPITAL ASSETS

WHEREAS, the Parish has prepared a capital improvement budget in accordance with the Home Rule Charter, the same of which is reflected in Exhibit "A" to this ordinance;

THE PARISH OF ST. TAMMANY HEREBY ORDAINS THAT the 2023 Capital Improvement Budget be established as follows and that the 2023-2027 Capital Improvement Plan be adopted as reflected in Exhibit "A" of this ordinance:

SECTION I: CAPITAL IMPROVEMENTS - INFRASTRUCTURE (ROADS, BRIDGES, DRAINAGE, AND UTILITIES)

Funding Sources: District 3 Sales Tax revenue, Drainage Ad Valorem revenue, Mandatory Impact Fees, Voluntary Developmental Agreements (VDA), Utility Operation revenue, Grant funds, Cooperative Endeavor Agreements (CEA) with Municipalities, Deep Water Horizon funds, and residual funds.

		Proposed 09/28/2022	Amendment 12/01/2022	As Amended and Reintroduced
200-4640	SALES TAX DISTRICT 3 - PARISHWIDE ROADS & DRAINAGE			
	Berry Todd Rd. Bridge	150,000.00		150,000.00
	Bigner Rd. Turn Lane	150,000.00		150,000.00
	Bootlegger Rd. J-Turn	329,000.00		329,000.00
	Caroline Ct.	125,000.00		125,000.00
	Carroll Rd. Turn Lane		250,000.00	250,000.00
	Coin Du Lestin Estates Road Elevation	175,000.00		175,000.00
	Emerald Forest Blvd.	1,500,000.00	{1,500,000.00}	-
	Falconer Dr.	350,000.00		350,000.00
	Harrison Ave.	1,000,000.00		1,000,000.00
	Hawthorne Hollow Bridge	1,100,000.00		1,100,000.00
	Horse Branch Rd.	750,000.00		750,000.00
	LA1088/Viola St. Traffic Improvements	150,000.00		150,000.00
	Lock No.2 Rd. Bridge	100,000.00		100,000.00
	Lock No.3 Rd. Bridge	100,000.00		100,000.00
	Louis Prima Dr.	150,000.00		150,000.00
	Mainegra Dr. Turn Lane		250,000.00	250,000.00
	Mandeville Bypass	24,500,000.00	{24,500,000.00}	-
	Military Rd./Brownswitch Rd. Traffic Study		200,000.00	200,000.00
	Moonraker Dr.	600,000.00		600,000.00
	N. Lee Rd.		1,000,000.00	1,000,000.00
	US190/N. Pontchartrain Dr. Turn Lane		250,000.00	250,000.00
	Oak Harbor Blvd. Turn Lane		250,000.00	250,000.00
	Park Place Dr.	650,000.00		650,000.00
	Penn Mill Rd.	950,000.00		950,000.00
	Sharp Rd.	3,000,000.00		3,000,000.00
	Smith Rd. Bridge	150,000.00		150,000.00
	Soell Dr.	900,000.00		900,000.00
	St. John Church Rd. Bridge	345,000.00		345,000.00
	Stone Rd.-Powell Dr.		500,000.00	500,000.00
	US11/Spiehler Rd. Intersection	150,000.00		150,000.00
	Total	37,374,000.00	{23,300,000.00}	14,074,000.00
200-4641	SALES TAX DISTRICT 3 - DISTRICT 1			
200-4641	Gardenia Dr. Drainage	353,000.00		353,000.00
100-4649	Greenbriar Blvd.	56,000.00		56,000.00
100-4609	Innwood Dr.	98,000.00		98,000.00
100-4609	Lake Reel Foot Dr.	36,000.00		36,000.00
100-4649	Pink Myrtle Dr.	75,000.00		75,000.00
100-4609	Revere Rd.	27,000.00		27,000.00
100-4609	Weston Way	98,000.00		98,000.00
	Projects to be Identified		842,500.00	842,500.00
	Total	743,000.00	842,500.00	1,585,500.00
200-4642	SALES TAX DISTRICT 3 - DISTRICT 2			
200-4642	Jefferson Ave.	128,000.00		128,000.00
200-4642	Jim Sharp Rd.	133,000.00		133,000.00
200-4642	Johnsen Rd.	177,000.00		177,000.00
100-4611	N. 4th St.	84,000.00		84,000.00
100-4611	Plantation St. Drainage	50,000.00		50,000.00
200-4642	Reeves Dr. Drainage	166,000.00		166,000.00
100-4611	Violet St.	66,000.00		66,000.00
200-4642	Washington Ave.	114,000.00		114,000.00
	Projects to be Identified		768,300.00	768,300.00
	Total	918,000.00	768,300.00	1,686,300.00

		Proposed 09/28/2022	Amendment 12/01/2022	As Amended and Reintroduced
200-4643	SALES TAX DISTRICT 3 - DISTRICT 3			
200-4643	Anthony Rd., Ph.2	344,000.00		344,000.00
200-4643	Bessie Booth Rd.	120,000.00		120,000.00
200-4643	Booth Rd.	160,000.00		160,000.00
100-4617	Chenel Rd.	46,000.00		46,000.00
200-4643	Gayle Rd.	151,000.00		151,000.00
200-4643	Stanga Rd.	228,000.00		228,000.00
	<i>Projects to be Identified</i>		1,186,450.00	1,186,450.00
Total		1,049,000.00	1,186,450.00	2,235,450.00
200-4644	SALES TAX DISTRICT 3 - DISTRICT 4			
200-4644	Autumn Creek Dr.	160,000.00		160,000.00
100-4615	Holm Oak Ln. Drainage	50,000.00		50,000.00
200-4644	Laurel Oak Dr. Drainage	228,000.00		228,000.00
200-4644	Laurelwood Dr.	100,000.00		100,000.00
100-4615	Magnolia Ln.	25,000.00		25,000.00
	<i>Projects to be Identified</i>		532,150.00	532,150.00
Total		563,000.00	532,150.00	1,095,150.00
200-4645	SALES TAX DISTRICT 3 - DISTRICT 5			
200-4645	Parc Pl.	150,000.00		150,000.00
200-4645	Reiher Rd.	315,000.00		315,000.00
200-4645	South Ln.	112,000.00		112,000.00
	<i>Projects to be Identified</i>		813,200.00	813,200.00
Total		577,000.00	813,200.00	1,390,200.00
200-4646	SALES TAX DISTRICT 3 - DISTRICT 6			
100-4614	John Provost Rd.	51,000.00		51,000.00
200-4646	Lee Rd.	206,000.00		206,000.00
200-4646	Lenel Rd.	149,000.00		149,000.00
200-4646	Lowe Davis Rd.	353,000.00		353,000.00
100-4617	Loyd Rd.	66,000.00		66,000.00
	Nolan Rd.		217,000.00	217,000.00
100-4614	Pete Richardson Rd.	86,000.00		86,000.00
200-4646	Watts Rd.	317,000.00		317,000.00
	<i>Projects to be Identified</i>		1,540,150.00	1,540,150.00
Total		1,228,000.00	1,757,150.00	2,985,150.00
200-4647	SALES TAX DISTRICT 3 - DISTRICT 7			
100-4616	Blackwell Dr.	37,000.00		37,000.00
100-4616	E. Park Cir.	79,000.00		79,000.00
200-4647	Pichon Rd.	120,000.00		120,000.00
200-4647	Pichon Rd., Ph.2	356,000.00		356,000.00
	Pichon Rd., Ph.3		190,000.00	190,000.00
100-4616	5. 12th St.	47,000.00		47,000.00
200-4647	W. Park Cir.	145,000.00		145,000.00
	<i>Projects to be Identified</i>		922,300.00	922,300.00
Total		784,000.00	1,112,300.00	1,896,300.00
200-4648	SALES TAX DISTRICT 3 - DISTRICT 8			
100-4612	Defiance Dr.	60,000.00		60,000.00
100-4612	Heritage Cir.	50,000.00		50,000.00
100-4613	Lake D'Este Dr.	50,000.00		50,000.00
100-4613	Lake Village Blvd.	50,000.00		50,000.00
100-4612	Northwood Dr.	60,000.00		60,000.00
100-4612	Wedgewood Dr.	60,000.00		60,000.00
100-4612	W. Forest Dr.	30,000.00		30,000.00
	<i>Projects to be Identified</i>		490,500.00	490,500.00
Total		360,000.00	490,500.00	850,500.00

		Proposed 09/28/2022	Amendment 12/01/2022	As Amended and Reintroduced
200-4649	SALES TAX DISTRICT 3 - DISTRICT 9			
200-4649	Cross Gates Subdivision (Ph.5) Drainage	170,500.00		170,500.00
100-4613	Jane St.	87,000.00		87,000.00
100-4613	Quill Ct.	36,000.00		36,000.00
100-4613	S. Caleb Dr.	50,000.00		50,000.00
200-4649	Setter Ln.	120,000.00		120,000.00
200-4649	Tortoise St.	147,000.00		147,000.00
100-4613	Windsor Dr.	42,000.00		42,000.00
	<i>Projects to be Identified</i>		675,750.00	675,750.00
Total		652,500.00	675,750.00	1,328,250.00
200-4650	SALES TAX DISTRICT 3 - DISTRICT 10			
100-4615	Brookside Dr. Drainage	20,000.00		20,000.00
100-4616	Caroline St.	34,000.00		34,000.00
100-4616	Destin St.	36,000.00		36,000.00
100-4615	Dupard St. (west of LA59)	35,000.00		35,000.00
100-4616	Dupard St. (east of LA59)	34,000.00		34,000.00
100-4615	Greenleaves Subdivision Panels	50,000.00		50,000.00
100-4615	Labarre St.	31,000.00		31,000.00
100-4616	McNamara St.	31,000.00		31,000.00
100-4615	Tiffany Ln.	50,000.00		50,000.00
	<i>Projects to be Identified</i>		591,450.00	591,450.00
Total		321,000.00	591,450.00	912,450.00
200-4651	SALES TAX DISTRICT 3 - DISTRICT 11			
100-4608	Camp Villere Rd.	50,000.00		50,000.00
200-4651	Charles Anderson Rd.	185,000.00		185,000.00
200-4651	Kay Dr.	170,000.00		170,000.00
100-4608	N. Pebble Beach Ct.	25,000.00		25,000.00
100-4614	P. Kennedy Rd.	30,000.00		30,000.00
100-4608	Pinehurst Ct.	25,000.00		25,000.00
200-4651	Sticker Bay Rd., Ph.2	150,000.00		150,000.00
100-4616	Torres Dr. (east of W. Spruce)	34,000.00		34,000.00
100-4616	Torres Dr. (west of W. Spruce)	48,000.00		48,000.00
	<i>Projects to be Identified</i>		916,800.00	916,800.00
Total		717,000.00	916,800.00	1,633,800.00
200-4652	SALES TAX DISTRICT 3 - DISTRICT 12			
100-4608	Magnolia Bend	69,000.00		69,000.00
	Mainegra Dr. Striping		18,000.00	18,000.00
200-4652	Oak Harbor Blvd.	100,000.00		100,000.00
	Oak Harbor Blvd. Striping		101,000.00	101,000.00
200-4652	Oak Ridge Ave.	171,000.00		171,000.00
	<i>Projects to be Identified</i>		354,750.00	354,750.00
Total		340,000.00	473,750.00	813,750.00
200-4653	SALES TAX DISTRICT 3 - DISTRICT 13			
100-4613	Claire Dr.	25,000.00		25,000.00
200-4653	Constellation Dr.	105,000.00		105,000.00
100-4613	French Branch Subdivision Drainage	75,000.00		75,000.00
200-4653	Lakeview Dr. Drainage	250,000.00		250,000.00
100-4613	Marple Ln.	25,000.00		25,000.00
100-4613	Meadowlake Dr. East	50,000.00		50,000.00
200-4653	Nunez Rd.	114,000.00		114,000.00
100-4613	S. Pearl Dr.	35,000.00		35,000.00
200-4653	Twin Oaks Dr.	154,000.00		154,000.00
	<i>Projects to be Identified</i>		585,550.00	585,550.00
Total		833,000.00	585,550.00	1,418,550.00

		Proposed 09/28/2022	Amendment 12/01/2022	As Amended and Reintroduced
200-4644	SALES TAX DISTRICT 3 - DISTRICT 14			
	100-4654 Bryan Rd.	53,000.00		53,000.00
	200-4654 Morgan Subdivision Drainage	250,000.00		250,000.00
	100-4654 Powell Dr.	68,000.00		68,000.00
	100-4654 St. Tammany Ave.	94,000.00		94,000.00
	100-4654 Wellington Ln.	50,000.00		50,000.00
	<i>Projects to be Identified</i>		653,650.00	653,650.00
	Total	515,000.00	653,650.00	1,168,650.00
200-4657	SALES TAX DISTRICT 3 - BOND FUNDS			
	Lonesome Rd.	1,100,000.00		1,100,000.00
	Total	1,100,000.00	-	1,100,000.00
200-4670	SALES TAX DISTRICT 3 - TAMMANY TRACE			
	Tammany Trace Bridge #5 (Bayou Paquet)	500,000.00	(500,000.00)	-
	Tammany Trace Bridge #6 (Cypress Bayou)	1,100,000.00	(1,100,000.00)	-
	Tammany Trace Bridge #8 (Heltemes Ln. Lateral)	725,000.00	(725,000.00)	-
	Tammany Trace Bridge #9 (W. Elm St. Lateral)	610,000.00	(610,000.00)	-
	Tammany Trace Bridge #10 (Cane Bayou Tributary)	1,192,000.00	(1,192,000.00)	-
	Tammany Trace Bridge #11 (Big Branch Marsh)	1,000,000.00	(1,000,000.00)	-
	Tammany Trace Bridge #22 (Southwind Branch)	600,000.00	(600,000.00)	-
	Trace Connection to Heritage Park	300,000.00		300,000.00
	Total	6,027,000.00	(5,727,000.00)	300,000.00
201-4606	DRAINAGE - PARISHWIDE			
	Abita Nursery Drainage	824,600.00		824,600.00
	Crestwood Dr. Drainage	150,650.00		150,650.00
	Cross Gates Subdivision (Ph.4) Drainage	400,000.00		400,000.00
	Dove Park Rd. Drainage	100,000.00		100,000.00
	Eleventh St. Drainage	476,850.00		476,850.00
	Erindale Drainage, Ph.3	400,000.00		400,000.00
	Goodbee Pond	600,000.00		600,000.00
	Grande Maison Blvd. Drainage	200,000.00		200,000.00
	Little Dixie Ranch Rd. Drainage	120,000.00		120,000.00
	N. 3rd Ave. Drainage	300,000.00		300,000.00
	North St. Drainage	325,700.00		325,700.00
	Oak Park Subdivision Drainage	400,000.00		400,000.00
	Ozone Woods Subdivision Drainage	500,000.00		500,000.00
	Parish Comprehensive Drainage Plan	300,000.00	(300,000.00)	-
	Rosedown Way Drainage	100,000.00		100,000.00
	Soell Dr. Drainage	465,000.00		465,000.00
	Spanish Trail Heights Subdivision Drainage	900,000.00	(900,000.00)	-
	Tenet Pond Expansion		100,000.00	100,000.00
	Total	6,562,800.00	(1,100,000.00)	5,462,800.00
263-4661	IMPACT FEES - MANDATORY SERVICE AREA TRANSPORTATION			
	US190 Corridor (E. Gause Blvd.)	350,000.00		350,000.00
	Total	350,000.00	-	350,000.00
TOTAL INFRASTRUCTURE		61,014,300.00	(18,727,500.00)	42,286,800.00

SECTION II: CAPITAL IMPROVEMENTS - FACILITIES

Funding Source: Sales tax revenue, Ad Valorem revenue, Facility Rents, Facility Operations and Maintenance Charges, Inspection fees, Deep Water Horizon settlement proceeds, and residual funds.

227-2419	ST. TAMMANY PARISH JAIL	Requested			
	Computers, Phones, & Access Points	103,200.00	-		-
	Dishwasher	60,000.00	-		-
	Doors-Building A	350,000.00	-	1,185,000.00	1,185,000.00
	Generator Automatic Transfer Switch	70,000.00	-		-
	HVAC System Chilled Water Loop Pipes	500,000.00	-		-
	Intake-Building B	750,000.00	-		-
	Jail Downsizing Study			50,000.00	50,000.00
	Plumbing-Building A	225,000.00	-		-
	Roof-Building A			1,155,000.00	1,155,000.00
	Roof-Building B	1,155,000.00	-	1,155,000.00	1,155,000.00
	Roof-Building C			1,155,000.00	1,155,000.00
	Water Heaters-Building A	165,000.00	-		-
	Total	3,378,200.00	-	4,700,000.00	4,700,000.00

		Proposed 09/28/2022	Amendment 12/01/2022	As Amended and Reintroduced
252-24XX	DEEP WATER HORIZON			
	Prior Year Budget			
	EOC Building Renovations	7,200,000.00	(7,100,000.00)	(7,100,000.00)
	Bayou Liberty Rd. Boat Launch		200,000.00	200,000.00
	Blighted Property Demolitions		200,000.00	200,000.00
	Slidell Breakwater Restoration		2,000,000.00	2,000,000.00
	St. Tammany Parish Jail-Doors, Roofs, & Study (allocation to projects above)		4,700,000.00	4,700,000.00
	Total	7,200,000.00	-	-
650-2407	ST. TAMMANY PARISH KOOP DRIVE ADMINISTRATIVE COMPLEX			
	Council Offices Renovation-Building A		60,000.00	60,000.00
	Total	-	60,000.00	60,000.00
TOTAL FACILITIES		-	4,760,000.00	4,760,000.00

SECTION III: CAPITAL ASSETS

Funding Source: 2023 Operating Budget.

	New (N) Replacement (R)	Qty	Unit Price	Total	
000-1400	GENERAL FUND - CHIEF ADMINISTRATIVE OFFICE				
	SUV (Pool Vehicle)	(R)	1	54,000.00	54,000.00
	Total			54,000.00	54,000.00
000-4400	GENERAL FUND - PUBLIC INFORMATION OFFICE				
	Editing Production System	(R)	2	14,000.00	28,000.00
	Total			28,000.00	28,000.00
000-4801	GENERAL FUND - INFORMATION TECHNOLOGY				
	Office Phones	(R)	220	500.00	110,000.00
	Total			110,000.00	110,000.00
100-4607	PUBLIC WORKS - TAMMANY TRACE MAINTENANCE				
	Cross Alert Signals (Pelican Park)	(N)	2	7,500.00	15,000.00
	Total			15,000.00	15,000.00
100-46XX	PUBLIC WORKS - MAINTENANCE BARNS				
100-4608	Camera System (Airport Barn)	(N)	1	18,000.00	18,000.00
100-4609	Camera System (Brewster Barn)	(N)	1	24,000.00	24,000.00
100-4610	Camera System (Bush Barn)	(N)	1	22,000.00	22,000.00
100-4611	Camera System (Covington Barn)	(N)	1	23,000.00	23,000.00
100-4617	Camera System (Folsom Barn)	(N)	1	20,000.00	20,000.00
100-4612	Camera System (Fritchie N. Barn)	(N)	1	11,000.00	11,000.00
100-4613	Camera System (Fritchie S. Barn)	(N)	1	11,000.00	11,000.00
100-4614	Camera System (Hickory Barn)	(N)	1	18,000.00	18,000.00
100-4615	Camera System (Hwy 59 Barn)	(N)	1	30,000.00	30,000.00
100-4616	Camera System (Keller Barn)	(N)	1	22,000.00	22,000.00
100-4608	Diesel Tank (Airport Barn)	(N)	1	35,000.00	35,000.00
100-4615	Diesel Tank (Hwy 59 Barn)	(N)	1	35,000.00	35,000.00
100-4608	Fuel Tank (Airport Barn)	(N)	1	35,000.00	35,000.00
100-4615	Fuel Tank (Hwy 59 Barn)	(N)	1	35,000.00	35,000.00
100-4608	Generator-100KW (Airport Barn)	(R)	1	30,000.00	30,000.00
100-4614	Generator-100KW (Hickory Barn)	(R)	1	30,000.00	30,000.00
100-4616	Generator-100KW (Keller Barn)	(N)	1	30,000.00	30,000.00
	Total			429,000.00	429,000.00

SECTION IV: Be it further ordained by this Council that amendments can be made to this ordinance by resolution of this body and that at year end 2023, this ordinance shall be amended to reflect any changes approved by resolution during the year.

REPEAL: All Ordinances or parts of Ordinances in conflict herewith are hereby repealed.

SEVERABILITY: If any provision of this Ordinance shall be held to be invalid, such invalidity shall not effect other provisions herein which can be given effect without the invalid provision and to this end the provisions of this Ordinance are hereby declared to be severable.

EFFECTIVE DATE: This Ordinance shall become effective upon adoption and execution.

MOVED FOR ADOPTION BY:

SECONDED BY:

WHEREUPON, THIS ORDINANCE WAS SUBMITTED TO A VOTE AND RESULTED IN THE FOLLOWING:

YEAS:

NAYS:

ABSTAINING:

ABSENT:

THIS ORDINANCE WAS DECLARED DULY ADOPTED AT A SPECIAL MEETING OF THE PARISH COUNCIL ON THE 8TH DAY OF DECEMBER 2022; AND BECOMES ORDINANCE COUNCIL SERIES NO. _____.

JERRY BINDER, COUNCIL CHAIRMAN
ST. TAMMANY PARISH COUNCIL

MICHAEL B. COOPER, PARISH PRESIDENT
ST. TAMMANY PARISH GOVERNMENT

ATTEST:

KATRINA L. BUCKLEY, CLERK OF COUNCIL

Published Introduction: SEPTEMBER 28, 2022

Published Adoption:

Delivered to Parish President:

Returned to Council Clerk:

ADMINISTRATIVE COMMENT											
2023 CAPITAL IMPROVEMENT BUDGET AND CAPITAL ASSETS											
SECTION I: CAPITAL IMPROVEMENTS - INFRASTRUCTURE (ROADS, BRIDGES, DRAINAGE, AND UTILITIES)											
SALES TAX DISTRICT 3 - PARISHWIDE	Funding Source: 2% Sales Tax, Available Fund Balance, Mandatory Transportation Impact Fees, Voluntary Developmental Agreement (VDA) Funds, Facility Planning & Control (FP&C) - Capital Outlay Grant funds, and Cooperative Endeavor Agreements (CEA) with Municipalities										
Berry Todd Rd. Bridge	Property ID: B07C002; Allocate available funds to remove and replace bridge approach slabs and guard rail.										
Bigner Rd. Turn Lane	Property ID: R04C017; Allocate available funds to add a turn lane on Bigner Dr. approaching LA22.										
Bootlegger Rd. J-Turn	Property ID: R01C018; Allocate available funds to construct roadway improvements for a J-turn movement on Bootlegger Rd. westbound near Bricker Rd. Project to be funded by Bedico Creek VDA funds.										
Caroline Ct.	Property ID: R03L142; Allocate available funds to mill and overlay approximately 475 feet of road surface from Louis Prima Dr. to Park Place Dr.										
Carroll Rd. Turn Lane	Property ID: TBD; Allocate available funds for survey, traffic assessment, and design needed to construct a turn lane.										
Coin Du Lestin Estates Road Elevation	Property ID: TBD; Allocate additional funds of \$175,000.00 to evaluate specified roadway locations throughout the Coin du Lestin Estates area to determine the feasibility, impacts, and design of raising the roadway and using these results to improve roadway evacuation. Total project budget is \$475,000.00.										
Emerald Forest Blvd	Property ID: R03L122; Allocate additional funds of \$1,500,000.00 to extend Emerald Forest Blvd. to connect with one of the existing roads between Soell Dr. and Mire Dr., enhancing the connection with LA59. Total project budget is \$1,981,333.00 as follows: \$3,793,333.00 from Capital Projects Fund 200-4640 - Sales Tax District 3 - Parishwide Roads & Drainage, \$173,000.00 from Capital Projects Fund 263-4660 - Mandatory Impact Fees - General Transportation, and \$1,015,000.00 from Facility Planning & Control (FP&C) - Capital Outlay Grant funds.										
Falconer Dr.	Property ID: R03L161; Allocate available funds to mill, overlay, patch, and stripe approximately 1,500 feet of road surface from Park Place Dr. to Emerald Forest Blvd.										
Harrison Ave.	Property ID: R03L034; Allocate additional funds of \$1,000,000.00 to widen approximately 13,128 feet of road surface by adding a median with turn lanes for traffic management, and adding roundabouts at Falconer Dr. and Marigold Dr. Total project budget is \$5,466,333.00 as follows: \$4,535,333.00 from Capital Projects Fund 200-4640 - Sales Tax District 3 - Parishwide Roads & Drainage and \$931,000.00 from Facility Planning & Control (FP&C) - Capital Outlay.										
Hawthorne Hollow Bridge	Property ID: B01J041; Allocate additional funds of \$1,100,00.00 for property acquisition, and construction of a bridge replacement. Total project budget is \$1,400,000.00.										
Horse Branch Rd.	Property ID: R03D011; Allocate available funds to mill and overlay approximately 9,550 feet of road surface.										
LA1088/Viola St. Traffic Improvements	Property ID: R04E070; Allocate additional funds of \$150,000.00 for intersection improvements along Viola St. and LA1088 near Lake Harbor Middle School and Magnolia Trace Elementary School. Total project budget is \$175,000.00 as follows: \$25,000.00 from Capital Projects Fund 200-4645 - Sales Tax District 3 - District 5, \$57,070.57 from Capital Projects Fund 263-4661 - Mandatory Impact Fees - Service Area Transportation, and \$92,929.43 from the following VDA funds: <table><tr><td>The Woodlands</td><td>76,786.41</td></tr><tr><td>Lochmere</td><td>1,000.00</td></tr><tr><td>Meadowbrook</td><td>14,143.02</td></tr><tr><td>Wing Haven</td><td>1,000.00</td></tr><tr><td></td><td><u>92,929.43</u></td></tr></table>	The Woodlands	76,786.41	Lochmere	1,000.00	Meadowbrook	14,143.02	Wing Haven	1,000.00		<u>92,929.43</u>
The Woodlands	76,786.41										
Lochmere	1,000.00										
Meadowbrook	14,143.02										
Wing Haven	1,000.00										
	<u>92,929.43</u>										
Lock No.2 Rd. Bridge	Property ID: B05F017; Allocate additional funds of \$100,000.00 for survey and property acquisition needed to construct a replacement bridge structure. Total project budget is \$340,000.00.										
Lock No.3 Rd. Bridge	Property ID: B05H002; Allocate additional funds of \$100,000.00 for design and property acquisition needed to construct a replacement bridge structure. Total project budget is \$340,000.00.										
Louis Prima Dr.	Property ID: R03L143; Allocate available funds to mill and overlay approximately 990 feet of road surface from US190 to Caroline Ct.										
Mainegra Dr. Turn Lane	Property ID: TBD; Allocate available funds for survey, traffic assessment, and design needed to construct a turn lane.										
Mandeville Bypass	Property ID: R04E260; Allocate additional funds of \$24,500,000.00 to construct an east-west bypass of approximately 16,613 feet connecting LA1088 and US190 to provide an alternate route for traffic in Mandeville. Total project budget is \$32,635,000.00 as follows: \$25,635,000.00 from Capital Projects Fund 200-4640 - Sales Tax District 3 - Parishwide Roads & Drainage, \$1,600,000.00 from Capital Projects Fund 263-4661 - Mandatory Impact Fees - Service Area Transportation, \$3,400,000.00 from Capital Projects Fund 263-4660 - Mandatory Impact Fees - General Transportation, and \$2,000,000.00 from CEA with the City of Mandeville.										
Military Rd./Brownswitch Rd. Traffic Study	Property ID: R08G001; Allocate available funds for a stage 0 study with an intersection control evaluation.										
Moonraker Dr.	Property ID: R09J010; Allocate additional funds of \$600,000.00 to mill and overlay approximately 4,380 feet of road surface from the south end of Moonraker Dr. proceeding north to Clipper Dr. Total project budget of \$839,900.00 is as follows: \$239,900.00 from Capital Projects Fund 200-4653 - Sales Tax District 3 - District 13 and \$600,000.00 from Capital Projects Fund 200-4640 - Sales Tax District 3 - Parishwide Roads & Drainage.										
N. Lee Rd.	Property ID: R02W005; Allocate available funds to reconstruct and overlay approximately 8,387 feet of road surface.										
US190/N. Pontchartrain Dr. Turn Lane	Property ID: TBD; Allocate available funds for survey, traffic assessment, and design needed to construct a turn lane.										
Oak Harbor Blvd. Turn Lane	Property ID: TBD; Allocate available funds for survey, traffic assessment, and design needed to construct a turn lane.										
Park Place Dr.	Property ID: R03L171; Allocate available funds to mill and overlay approximately 2,200 feet of road surface from US190 to the end of the asphalt portion on Andrew Dr.										
Penn Mill Rd.	Property ID: R03D007; Allocate available funds to construct a right hand turn land on Penn Mill Rd. at the intersection of US190, and mill and overlay approximately 10,300 feet of road surface.										

ADMINISTRATIVE COMMENT	
2023 CAPITAL IMPROVEMENT BUDGET AND CAPITAL ASSETS	
Sharp Rd.	Property ID: R04D024; Allocate additional funds of \$3,000,000.00 for property acquisition, and to mill and overlay, patch, and reconstruct approximately 2,025 feet of road surface from LA59 to the west side of the curve. Total project budget is \$4,566,667.00 as follows: \$4,066,667.00 from Capital Projects Fund 200-4640 - Sales Tax District 3 - Parishwide Roads & Drainage and \$500,000.00 from Facility Planning & Control (FP&C) - Capital Outlay Grant funds.
Smith Rd. Bridge	Property ID: B03G011; Allocate additional funds of \$150,000.00 for design, survey, and property acquisition required for bridge construction. Total project budget is \$450,000.00.
Soell Dr.	Property ID: R03L011; Allocate available funds to mill and overlay approximately 7,983 feet of road surface from Sixth Ave. to LA59.
St. John Church Rd. Bridge	Property ID: B02G002; Allocate available funds to acquire right-of-way property and relocate utilities required for bridge construction.
Stone Rd.-Powell Dr.	Property ID: R09D040 and R09D148; Allocate additional funds to construct an extension of Stone Rd to Powell Dr and reconstruct Powell Dr. Total project budget is \$1,100,000.00.
Tenet Pond Expansion	Property ID: P08LW01020; Allocate available to analyze feasibility of an additional 40 acres for storage and stormwater benefits.
US11/Spiehler Rd. Intersection	Property ID: R08I001; Allocate available funds to conduct an intersection survey and traffic study to determine the most efficient improvement method.
SALES TAX DISTRICT 3 - DISTRICT 1	Funding Source: 2% Sales Tax and Available Fund Balance
Gardenia Dr. Drainage	Property ID: D01DW01002; Allocate available funds to improve Gardenia Dr. Lateral between Iris Dr. and Zinnia Dr., including re-aligning the existing ditch and establishing a servitude to provide access for maintenance.
Greenbriar Blvd.	Property ID: R01E017; Allocate available funds to remove and replace approximately 315 square yards of concrete panels.
Innwood Dr.	Property ID: R01D018; Allocate available funds to remove and replace approximately 635 square yards of concrete panels.
Lake Reel Foot Dr.	Property ID: R01E007; Allocate available funds to mill and overlay approximately 418 feet of road surface from Crater Lake Dr. to Lake Catherine Dr.
Pink Myrtle Dr.	Property ID: R01J058; Allocate available funds to mill and overlay approximately 815 feet of road surface from LA1077 to White Myrtle Dr.
Revere Rd.	Property ID: R01J035; Allocate available funds to improve 344 feet of road surface from Galatas Rd. to the change in road pavement.
Weston Way	Property ID: R01E036; Allocate available funds to remove and replace approximately 580 square yards of concrete panels.
SALES TAX DISTRICT 3 - DISTRICT 2	Funding Source: 2% Sales Tax and Available Fund Balance
Jefferson Ave.	Property ID: R03K018; Allocate available funds to mill and overlay approximately 1,500 feet of road surface from Ramos Ave. to 3rd St.
Jim Sharp Rd.	Property ID: R02Q008; Allocate available funds to mill and overlay approximately 2,465 feet of road surface from the south section of Lee Rd. East proceeding north to Cressionne Dr.
Johnsen Rd.	Property ID: R03I011; Allocate available funds to mill and overlay approximately 2,537 feet of road surface from Dogwood Ln. proceeding east to the end of the road.
N. 4th St.	Property ID: R03K074; Allocate available funds to mill and overlay approximately 1,099 feet of road surface from US190 to the change in road asphalt.
Plantation St. Drainage	Property ID: D03J032; Allocate available funds to conduct a survey for preliminary design plans.
Reeves Dr. Drainage	Property ID: D03F023; Allocate available funds to remove and replace driveway culverts and regrade existing ditches to improve conveyance.
Violet St.	Property ID: R10D011; Allocate available funds to mill and overlay approximately 897 feet of road surface from Rose St. to Success St.
Washington Ave.	Property ID: R03K076; Allocate available funds to mill and overlay approximately 1,361 feet of road surface from Ramos Ave. to 3rd. St.
SALES TAX DISTRICT 3 - DISTRICT 3	Funding Source: 2% Sales Tax and Available Fund Balance
Anthony Rd., Ph.2	Property ID: R02G006; Allocate available funds to mill and overlay approximately 5,290 feet of road surface from Buck Anthony Rd. proceeding south to St. John Church Rd.
Bessie Booth Rd.	Property ID: R02J013; Allocate available funds to reconstruct approximately 1,780 feet of road surface from Booth Rd. proceeding east to the end near road curve.
Booth Rd.	Property ID: R02J006; Allocate available funds to mill and overlay approximately 2,640 feet of road surface from LA1077 proceeding south to Bessie Booth Rd.
Chenel Rd.	Property ID: R02N001; Allocate available funds to reconstruct approximately 786 feet of road surface from Old Farms Rd. to the change in road pavement.
Gayle Rd.	Property ID: R01G004; Allocate available fund to overlay approximately 1,375 feet of road surface from LA1077 proceeding west to Wise Rd.
Stanga Rd.	Property ID: R01G002; Allocate available funds to mill and overlay approximately 2,720 feet of road surface from LA1077 proceeding southwest to the end of the road.

ADMINISTRATIVE COMMENT

2023 CAPITAL IMPROVEMENT BUDGET AND CAPITAL ASSETS

SALES TAX DISTRICT 3 - DISTRICT 4	Funding Source: 2% Sales Tax and Available Fund Balance
-----------------------------------	---

Autumn Creek Dr.	Property ID: R01J083; Allocate available funds to mill and overlay approximately 2,101 feet of road surface from the north end of the road proceeding south to the cross culvert at the lateral ditch.
Holm Oak Ln. Drainage	Property ID: D04CW01012; Allocate available funds to conduct a survey for preliminary design plans.
Laurel Oak Dr. Drainage	Property ID: D04C009; Allocate available funds to remove and replace existing driveways and culverts, and regrade the existing ditches to reestablish positive drainage.
Laurelwood Dr.	Property ID: R04A029; Allocate available funds to overlay approximately 1,210 feet of road surface from Belle Terre Blvd. proceeding north to the end of the road.
Magnolia Ln.	Property ID: R04A036; Allocate available funds to remove and replace approximately 150 square yards of concrete panels.

SALES TAX DISTRICT 3 - DISTRICT 5	Funding Source: 2% Sales Tax and Available Fund Balance
-----------------------------------	---

Parc Pl.	Property ID: R04D092; Allocate available funds to remove and replace approximately 875 square yards of concrete panels.
Reiher Rd.	Property ID: R04D027; Allocate available funds to mill and overlay approximately 3,476 feet of road surface from Sharp Rd. proceeding north to the end of the road.
South Ln.	Property ID: R04F067; Allocate available funds to reconstruct approximately 900 feet of gravel road surface from the south edge near the asphalt to the end of the road.

SALES TAX DISTRICT 3 - DISTRICT 6	Funding Source: 2% Sales Tax and Available Fund Balance
-----------------------------------	---

John Provost Rd.	Property ID: R06F010; Allocate available funds to reconstruct road surface from LA41 for approximately 737 feet.
Lee Rd.	Property ID: R02W005; Allocate available funds to reconstruct road surface from Louisiana Tung Rd. proceeding north for approximately 1,800 feet.
Lenel Rd.	Property ID: R10C007; Allocate available funds to overlay approximately 2,800 feet of road surface from Lowe Davis Rd. proceeding north to Ray Keen Rd.
Lowe Davis Rd.	Property ID: R10C004; Allocate available funds to overlay approximately 6,667 feet of road surface beginning near the new change in pavement proceeding east to Allen Rd.
Loyd Rd.	Property ID: R02P018; Allocate available funds to mill and overlay 1,353 feet of road surface from Section Rd. to the end of the road.
Nolan Rd.	Property ID: R10D003. Allocate additional funds for design and property acquisition to widen the road. Total project budget is \$320,300.00.
Pete Richardson Rd.	Property ID: R06A011; Allocate available funds to reconstruct 1,342 feet of road surface from LA41 to the end of the road.
Watts Rd.	Property ID: R05E023; Allocate available funds to mill and overlay approximately 5,057 feet of road surface from Watts Thomas Rd. proceeding south to the end of the road.

SALES TAX DISTRICT 3 - DISTRICT 7	Funding Source: 2% Sales Tax and Available Fund Balance
-----------------------------------	---

Blackwell Dr.	Property ID: R04E021; Allocate available funds for turning radius construction at the US190 intersection.
E. Park Cir.	Property ID: R07H005; Allocate available funds to mill and overlay 1,247 feet of road surface from the north to south region of W. Park Cir.
Pichon Rd.	Property ID: R07G001; Allocate available funds to mill and overlay approximately 1,800 feet of road surface from S. 12th St. proceeding west to S. 17th St.
Pichon Rd., Ph.2	Property ID: R07F014; Allocate available funds to mill and overlay approximately 6,100 feet of road surface from S. 24th St. proceeding west to Pontchartrain Dr.
Pichon Rd., Ph.3	Property ID: R07F014; Allocate available funds to mill and overlay approximately 2,900 feet of road surface.
S. 12th St.	Property ID: R07G003; Allocate available funds to mill and overlay 546 feet of road surface from Pichon Rd. to the change in road pavement near US190.
W. Park Cir.	Property ID: R07H006; Allocate available funds to overlay approximately 2,482 feet of road surface from S. Mill Rd. to Durnin Dr.

ADMINISTRATIVE COMMENT

2023 CAPITAL IMPROVEMENT BUDGET AND CAPITAL ASSETS

SALES TAX DISTRICT 3 - DISTRICT 8	Funding Source: 2% Sales Tax and Available Fund Balance
--------------------------------------	---

Defiance Dr.	Property ID: R08I054; Allocate available funds to remove and replace approximately 320 square yards of concrete panels.
Heritage Cir.	Property ID: R08I064; Allocate available funds to remove and replace approximately 300 square yards of concrete panels.
Lake D'Este Dr.	Property ID: R08L021; Allocate available funds to remove and replace approximately 300 square yards of concrete panels.
Lake Village Blvd.	Property ID: R08L026; Allocate available funds to remove and replace approximately 300 square yards of concrete panels.
Northwood Dr.	Property ID: R08I030; Allocate available funds to remove and replace approximately 320 square yards of concrete panels.
Wedgewood Dr.	Property ID: R08I042; Allocate available funds to remove and replace approximately 320 square yards of concrete panels.
W. Forest Dr.	Property ID: R08I034; Allocate available funds to remove and replace approximately 155 square yards of concrete panels.

SALES TAX DISTRICT 3 - DISTRICT 9	Funding Source: 2% Sales Tax and Available Fund Balance
--------------------------------------	---

Cross Gates Subdivision (Ph.5) Drainage	Property ID: TBD; Allocate available funds to conduct a topographic survey and study the drainage in the Phase 5 section of Cross Gates Subdivision.
Jane St.	Property ID: R08L009; Allocate available funds to mill and overlay approximately 1,025 feet of road surface from Thatcher Dr. to the end of the road.
Quill Ct.	Property ID: R08070; Allocate available funds to mill and overlay 460 feet of road surface from Waverly Dr. to the cul du sac.
S. Caleb Dr.	Property ID: R08N100; Allocate available funds to remove and replace approximately 300 square yards of concrete panels.
Setter Ln.	Property ID: R08H042; Allocate available funds to mill and overlay approximately 1,940 feet of road surface from Robert Blvd. proceeding east to Logan Dr.
Tortoise St.	Property ID: R08L108; Allocate available funds to mill and overlay approximately 2,165 feet of road surface from Amber St. proceeding east to Jane St.
Windsor Dr.	Property ID: R08L004; Allocate available funds to mill and overlay approximately 498 feet of road surface from Cross Gates Dr. to Woodruff Dr.

SALES TAX DISTRICT 3 - DISTRICT 10	Funding Source: 2% Sales Tax and Available Fund Balance
---------------------------------------	---

Brookside Dr. Drainage	Property ID: R04D035; Allocate available funds to conduct a survey for design of stream crossing.
Caroline St.	Property ID: R04E234; Allocate available funds for turning radius construction at the west side of the LA59 intersection.
Destin St.	Property ID: R04E242; Allocate available funds for turning radius construction at the west side of the LA59 intersection.
Dupard St. (west of LA59)	Property ID: R04D168; Allocate available funds for turning radius construction at the west side of the LA59 intersection.
Dupard St. (east of LA59)	Property ID: R04E143; Allocate available funds for turning radius construction at the east side of the LA59 intersection.
Greenleaves Subdivision Panels	Property ID: TBD; Allocate available funds to remove and replace approximately 300 square yards of concrete panels at various locations.
Labarre St.	Property ID: R04D166; Allocate available funds for turning radius construction at the west side of the LA59 intersection.
McNamara St.	Property ID: R04E344; Allocate available funds for turning radius construction at the west side of the LA59 intersection.
Tiffany Ln.	Property ID: R04D184; Allocate available funds to remove and replace approximately 300 square yards of concrete panels.

ADMINISTRATIVE COMMENT

2023 CAPITAL IMPROVEMENT BUDGET AND CAPITAL ASSETS

SALES TAX DISTRICT 3 - DISTRICT 11	Funding Source: 2% Sales Tax and Available Fund Balance
Camp Villere Rd.	Property ID: R09D012; Allocate available funds for asphalt patching at the railroad tracks near South St.
Charles Anderson Rd.	Property ID: R06G014; Allocate available funds to mill and overlay approximately 2,630 feet of road surface from LA41 proceeding west to Chris Kennedy Rd.
Kay Dr.	Property ID: R09C001; Allocate available funds to mill and overlay approximately 2,140 feet of road surface from US190 proceeding north to Torres Dr.
N. Pebble Beach Ct.	Property ID: R09B021; Allocate available funds to remove and replace approximately 150 square yards of concrete panels.
P. Kennedy Rd.	Property ID: R06G016; Allocate available funds for turning radius widening at the Charles Anderson Dr. intersection.
Pinehurst Ct.	Property ID: R09B024; Allocate available funds to remove and replace approximately 150 square yards of concrete panels.
Sticker Bay Rd., Ph.2	Property ID: R06M003; Allocate available funds to mill and overlay approximately 2,471 feet of road surface beginning near the new change in asphalt proceeding north to the end of the road.
Torres Dr. (east of W. Spruce)	Property ID: R07C043; Allocate available funds to mill and overlay 460 feet of road surface from Kay Dr. to east region of W. Spruce Dr.
Torres Dr. (west of W. Spruce)	Property ID: R09C003; Allocate available funds to mill and overlay 640 feet of road surface from west region of W. Spruce Dr. to Kay Dr.

SALES TAX DISTRICT 3 - DISTRICT 12	Funding Source: 2% Sales Tax and Available Fund Balance
Magnolia Bend	Property ID: R09G061; Allocate available funds to mill and overlay approximately 664 feet of road surface from Chamale Dr. to the end of the road.
Mainegra Dr. Striping	Property ID: R09H011; Allocate available funds to stripe approximately 10,040 feet of road surface.
Oak Harbor Blvd.	Property ID: R09J090; Allocate available funds to remove and replace approximately 640 square yards of concrete panels.
Oak Harbor Blvd. Striping	Property ID: R09J090; Allocate additional funds to grind and stripe approximately 15,879 feet of road surface. Total project budget is \$260,200.00.
Oak Ridge Ave.	Property ID: R09G026; Allocate available funds to mill and overlay approximately 1,840 feet of road surface from Carroll Rd. proceeding northwest to the end of the road.

SALES TAX DISTRICT 3 - DISTRICT 13	Funding Source: 2% Sales Tax and Available Fund Balance
Claire Dr.	Property ID: R08P026; Allocate available funds to remove and replace approximately 150 square yards of concrete panels.
Constellation Dr.	Property ID: R09J042; Allocate available funds to mill and overlay approximately 1,200 feet of road surface from Southern Star Pl. proceeding northeast to Carina Cir.
French Branch Subdivision Drainage	Property ID: TBD; Allocate available funds to conduct a survey to verify property and lateral location(s).
Lakeview Dr. Drainage	Property ID: D09J007; Allocate available funds to improve roadside drainage to provide an accessible and maintainable outfall on Lakeview Dr. near Harbor View Ct.
Marple Ln.	Property ID: R08P027; Allocate available funds to remove and replace approximately 150 square yards of concrete panels.
Meadowlake Dr. East	Property ID: R08M075; Allocate available funds to remove and replace approximately 300 square yards of concrete panels.
Nunez Rd.	Property ID: R09H001; Allocate available funds to mill and overlay approximately 1,660 feet of road surface from Bayou Liberty Rd. proceeding south to Legendre Dr.
S. Pearl Dr.	Property ID: R08P013; Allocate available funds to mill and overlay approximately 380 feet of road surface from Twin Oaks Dr. to Indian Village Rd.
Twin Oaks Dr.	Property ID: R08P014; Allocate available funds to mill and overlay approximately 1,885 feet of road surface from Indian Village Rd. proceeding south to the end of the road.

ADMINISTRATIVE COMMENT	
2023 CAPITAL IMPROVEMENT BUDGET AND CAPITAL ASSETS	
SALES TAX DISTRICT 3 - DISTRICT 14	Funding Source: 2% Sales Tax and Available Fund Balance
Bryan Rd.	Property ID: R09D036; Allocate available funds to mill and overlay approximately 680 feet of road surface from Ben Thomas Rd. to C.L. Parker Rd.
Morgan Subdivision Drainage	Property ID: TBD; Allocate available funds to conduct a topographic survey and study the drainage throughout various locations of the subdivision.
Powell Dr.	Property ID: R09D040; Allocate available funds to mill and overlay 610 feet of road surface from the change in road pavement to the west region of Bryan Dr.
St. Tammany Ave.	Property ID: R09I008; Allocate available funds to mill and overlay 1,110 feet of road surface from 1st St. to 6th St.
Wellington Ln.	Property ID: R08V031; Allocate available funds to remove and replace approximately 300 square yards of concrete panels.
SALES TAX DISTRICT 3 - BOND FUNDS	Funding Source: 2% Sales Tax - Bond Proceeds and and Available Fund Balance
Lonesome Rd.	Property ID: R04D032; Allocate available funds to mill and overlay approximately 11,200 feet of road surface along Lonesome Rd.
SALES TAX DISTRICT 3 - TAMMANY TRACE	Funding Source: 2% Sales Tax, Available Fund Balance, Deep Water Horizon Funds, and Cooperative Endeavor Agreements (CEA) with Municipalities
Tammany Trace Bridge #5- (Bayou Paquet)	Property ID: B11A005; Allocate available funds for a survey, analysis, design, and construction of a bridge replacement.
Tammany Trace Bridge #6- (Cypress Bayou)	Property ID: B11A006; Allocate available funds for a survey, analysis, design, and construction of a bridge replacement.
Tammany Trace Bridge #8- (Heltemes Ln. Lateral)	Property ID: B11A008; Allocate available funds for a survey, analysis, design, and construction of a bridge replacement.
Tammany Trace Bridge #9- (W. Elm St. Lateral)	Property ID: B11A009; Allocate available funds for a survey, analysis, design, and construction of a bridge replacement.
Tammany Trace Bridge #10- (Cane Bayou Tributary)	Property ID: B11A010; Allocate available funds for a survey, analysis, design, and construction of a bridge replacement.
Tammany Trace Bridge #11- (Big Branch Marsh)	Property ID: B11A011; Allocate available funds for a survey, analysis, design, and construction of a bridge replacement.
Tammany Trace Bridge #22- (Southwind Branch)	Property ID: B11A022; Allocate available funds for a survey, analysis, design, and construction of a bridge replacement.
Trace Connection to Heritage Park	Property ID: R11A001; Allocate additional funds of \$300,000.00 to extend the Tammany Trace connection approximately three miles along the Parish owned railroad ROW from Gause Blvd. to Heritage Park. Bridges along the ROW will be traversed, requiring repairs and/or replacement. Total project budget is \$2,101,936.98 as follows: \$1,245,000.00 from Capital Projects Fund 253-4670 - Deep Water Horizon funds, \$300,000.00 from Capital Projects Fund 200-4670 - Sales Tax District 3 - Tammany Trace, and \$556,936.98 from a CEA with the City of Slidell.
DRAINAGE - PARISHWIDE	Funding Source: 2% Sales Tax, Ad Valorem Tax, and Available Fund Balance
Abita Nursery Drainage	Property ID: TBD; Allocate additional funds of \$824,600.00 to design, study, and acquire property required to improve area drainage. Total project budget is \$1,369,600.00.
Crestwood Dr. Drainage	Property ID: D03LW01104; Allocate additional funds of \$150,650.00 to establish a drainage servitude near an existing drainage lateral to decrease flooding in the area. Total project budget is \$305,000.00.
Cross Gates Subdivision (Ph.4) Drainage	Property ID: TBD; Allocate available funds to conduct a survey, study analysis, and design required for construction of drainage improvements in the Phase 4 section of Cross Gates Subdivision.
Dove Park Rd. Drainage	Property ID: TBD; Allocate available funds to improve drainage crossings and acquire drainage servitudes at two locations along Dove Park Rd.
Eleventh St. Drainage	Property ID: D03L002; Allocate additional funds of \$476,850.00 to establish a drainage servitude to improve nearby lateral and drainage crossing flooding. Total project budget is \$820,000.00.
Erindale Drainage, Ph.3	Property ID: D07C060, D07C061, D07C063; Allocate available funds to improve drainage within Erindale Subdivision, including drainage along Crestline Dr., Elm Dr., and Tupelo Dr.
Goodbee Pond	Property ID: P01BW01800; Allocate additional funds of \$600,000.00 to acquire property required for future pond construction. Total project budget is \$1,080,000.00.
Grande Maison Blvd. Drainage	Property ID: D04E214; Allocate additional funds of \$200,000.00 to study the cause of roadway flooding, and design potential solutions. Total project budget is \$250,000.00 is as follows: \$50,000.00 from Capital Projects Fund 200-4645 - Sales Tax District 3 - District 5 and \$200,000.00 from Capital Projects Fund 201-4606 - Drainage - Parishwide.
Little Dixie Ranch Rd. Drainage	Property ID: TBD; Allocate available funds to acquire a drainage servitude that will span approximately 1,200 feet from the east end of Little Dixie Ranch Rd. for future improvements to the proposed drainage servitude.

ADMINISTRATIVE COMMENT	
2023 CAPITAL IMPROVEMENT BUDGET AND CAPITAL ASSETS	
N. 3rd Ave. Drainage	Property ID: D08J006; Allocate available funds to increase the capacity of the existing ditches and improve drainage conveyance by enlarging and regrading roadside ditches.
North St. Drainage	Property ID: D03L226; Allocate additional funds of \$325,700.00 to establish a drainage lateral on North St. Total project budget is \$410,000.00.
Oak Park Subdivision Drainage	Property ID: D01IW01003, D01I008, D01I007; Allocate additional funds of \$400,000.00 to design lateral improvements and culvert replacements, and acquire property needed for drainage improvements in Oak Park Estates Subdivision. Total project budget is \$546,960.00.
Ozone Woods Subdivision Drainage	Property ID: TBD; Allocate additional funds of \$500,000.00 to acquire property required for future construction to improve the existing laterals and roadside drainage in Ozone Woods Subdivision. Total project budget is \$2,125,000.00 as follows: \$200,000.00 from Sales Tax District 3 - District 11, and \$1,925,000.00 from Capital Project Fund 201-4606 - Drainage Maintenance.
Parish Comprehensive Drainage Plan	Allocate additional funds of \$300,000.00 to develop a Parishwide, cohesive, comprehensive document that evaluates the existing state of drainage in the Parish, including flood risk, water quality, and development guidelines, and recommend capital projects and potential policy changes. Total project budget is \$1,200,000.00.
Rosedown Way Drainage	Property ID: D04DW01093; Allocate available funds to acquire property for future removal and replacement of subsurface drainage and lateral improvements between Rosedown Way and Lake Vista Dr.
Soell Dr. Drainage	Property ID: D03L011; Allocate available funds to survey and construct drainage improvements, including replacement of existing culverts with increased capacity culverts.
Spanish Trail Heights Subdivision Drainage	Property ID: TBD; Allocate additional funds of \$900,000.00 to remove and replace existing driveway culverts and regrade existing ditches. Total project budget is \$1,430,000.00.

IMPACT FEES - MANDATORY SA TRANSPORTATION	Funding Source: Mandatory Impact Fees for Service Area Transportation and Available Fund Balance
---	--

US190 Corridor (E. Gause Blvd.)	Allocate available funds to study US190 (Gause Blvd.) from Medical Center Blvd. proceeding east to LA1090 (Military Rd.) to identify how to improve access management and roadway/intersection capacity.
---------------------------------	--

SECTION II: CAPITAL IMPROVEMENTS - FACILITIES

ST. TAMMANY PARISH JAIL	Funding Source: Deep Water Horizon settlement proceeds and Available Fund Balance
-------------------------	---

Doors-Building A	Allocate available funds from Capital Projects Fund 253 - Deep Water Horizon to retrofit doors in Building A.
Jail Downsizing Study	Allocate available funds from Capital Projects Fund 253 - Deep Water Horizon to hire a consultant to analyze options for downsizing the jail and operations.
Roof-Building A	Allocate available funds from Capital Projects Fund 253 - Deep Water Horizon to replace the roof.
Roof-Building B	Allocate available funds from Capital Projects Fund 253 - Deep Water Horizon to replace the roof.
Roof-Building C	Allocate available funds from Capital Projects Fund 253 - Deep Water Horizon to replace the roof.

DEEP WATER HORIZON	Funding Source: Deep Water Horizon settlement proceeds and Available Fund Balance
--------------------	---

EOC Building Renovations	Reduce project budget and allocate funds to St. Tammany Parish Jail-Doors, Roofs, and Study, Bayou Liberty Rd. Boat Launch, Blighted Property Demolitions, and Slidell Breakwater Restoration. Revised budget of \$100,000.00 for feasibility study.
Bayou Liberty Rd. Boat Launch	Allocate available funds to repair the boat launch at the end of Jefferson Ave. at Bayou Liberty Rd.
Blighted Property Demolitions	Allocate available funds to demolish blighted properties. Total project budget is \$300,000.00 as follows: \$200,000.00 from Capital Projects Fund 253 - Deep Water Horizon and \$100,000.00 from the Local Assistance and Tribal Consistency Fund.
Slidell Breakwater Restoration	Allocate additional funds to construct closures for the gaps in the segmented offshore rock breakwater. Total project budget is \$10,000,000.00 as follows: \$8,000,000.00 from Capital Projects Fund 203 - GOMESA and \$2,000,000 from Capital Projects Fund 253 - Deep Water Horizon.

ST. TAMMANY PARISH KOOP DRIVE ADMINISTRATIVE COMPLEX	Funding Source: Facility Operations and Maintenance Charges and Available Fund Balance
--	--

Council Offices Renovation-Building A	Allocate available funds to repaint and carpet the Council Offices in Building A.
---------------------------------------	---

2023-2027 CAPITAL IMPROVEMENT PLAN

Exhibit "A" to Ordinance Calendar No. 7110
Introduced September 28, 2022

Project Title	Project Type	Description	Capital ID	Length	Proposed 09/28/2022	Amendment 12/01/2022	As Amended and Reintroduced
INFRASTRUCTURE							
CAPITAL FUND 200-4640 - SALES TAX DISTRICT 3 - PARISHWIDE							
2023 Projects							
Berry Todd Rd. Bridge	Bridge	Construction	B07C002	-	150,000.00		150,000.00
Bigner Rd. Turn Lane	Road	Construction	R04C017	500	150,000.00		150,000.00
Bootlegger Rd. J-Turn	Road	Construction	R01C018	500	329,000.00		329,000.00
Caroline Ct.	Road	Construction	R03L142	475	125,000.00		125,000.00
Carroll Rd. Turn Lane	Road	Turn Lane	TBD	-		250,000.00	250,000.00
Coin Du Lestin Estates Road Elevation	Road	Design	TBD	-	175,000.00		175,000.00
Emerald Forest Blvd.	Road	Construction	R03L122	-	1,500,000.00	(1,500,000.00)	-
Falconer Dr.	Road	Construction	R03L161	1,500	350,000.00		350,000.00
Harrison Ave.	Road	ROW	R03L034	13,128	1,000,000.00		1,000,000.00
Hawthorne Hallow Bridge	Bridge	ROW, Construction	B01J041	-	1,100,000.00		1,100,000.00
Harse Branch Rd.	Road	Construction	R03D011	9,550	750,000.00		750,000.00
LA1088/Viola St. Traffic Improvements	Road	Construction	R04E070	500	150,000.00		150,000.00
Lock Na.2 Rd. Bridge	Bridge	ROW	B05F017	-	100,000.00		100,000.00
Lock Na.3 Rd. Bridge	Bridge	ROW	B05H002	-	100,000.00		100,000.00
Louis Prima Dr.	Road	Construction	R03L143	990	150,000.00		150,000.00
Mainegra Dr. Turn Lane	Road	Turn Lane	TBD	-		250,000.00	250,000.00
Mandeville Bypass	Road	Construction	R04E260	16,613	24,500,000.00	(24,500,000.00)	-
Military Rd./Brownswitch Rd. Traffic Study	Road	Study	R08G001	-		200,000.00	200,000.00
Maanraker Dr.	Road	Construction	R09J010	4,380	600,000.00		600,000.00
N. Lee Rd.	Road	Reconstruction	R02W005	8,387		1,000,000.00	1,000,000.00
US190/N. Pontchartrain Dr. Turn Lane	Road	Turn Lane	TBD	-		250,000.00	250,000.00
Oak Harbor Blvd. Turn Lane	Road	Turn Lane	TBD	-		250,000.00	250,000.00
Park Place Dr.	Road	Construction	R03L171	2,200	650,000.00		650,000.00
Penn Mill Rd.	Road	Construction	R03D007	10,300	950,000.00		950,000.00
Sharp Rd.	Road	ROW, Construction	R04D024	2,025	3,000,000.00		3,000,000.00
Smith Rd. Bridge	Bridge	ROW	B03G011	-	150,000.00		150,000.00
Soell Dr.	Road	Construction	R03L011	7,983	900,000.00		900,000.00
St. John Church Rd. Bridge	Bridge	ROW	B02G002	-	345,000.00		345,000.00
Stane Rd.-Powell Dr.	Road	Construction	R09D040	-		500,000.00	500,000.00
			R09D148	-			
US11/Spiehler Rd. Intersection	Road	Study, Survey	R08I001	-	150,000.00		150,000.00
					37,374,000.00	(23,300,000.00)	14,074,000.00
2024-2027 Projects							
Berry Todd Rd.	Road	Construction	R07C002	-	1,200,000.00		1,200,000.00
Chris Kennedy Rd. Bridge	Bridge	Construction	B06G002	-	650,000.00		650,000.00
Coin Du Lestin Estates Road Elevation	Road	Construction	TBD	-	1,500,000.00		1,500,000.00
Emerald Forest Blvd. Extension	Road	Construction	R03L122	-	11,520,000.00	1,500,000.00	13,020,000.00
Fairhaven Rd.	Road	Construction	R02U002	-	800,000.00		800,000.00
Fish Hatchery Rd. Bridge	Bridge	Design	B07E001	-	385,000.00		385,000.00
Galatas Rd.	Road	Construction	R01J003	-	750,000.00		750,000.00
Harrison Ave.	Road	Construction	R03L034	-	18,185,380.97		18,185,380.97
Keller St. Bridge	Bridge	Construction	-	-	1,100,000.00		1,100,000.00
Kingspoint Blvd. Bridge	Bridge	Design	B08V016	-	385,000.00		385,000.00
Koop Dr. Extension	Road	Study	R04B010	-	150,000.00		150,000.00
LA1077/Brewster Rd. Roundabout	Road	Construction	-	-	2,500,000.00		2,500,000.00
LA437/Stafford Rd. Intersection	Road	Construction	-	-	500,000.00		500,000.00
LA59/Harrison Ave. Roundabout	Road	Construction	-	-	3,215,000.00		3,215,000.00
LA59/Koop Dr. Roundabout	Road	Design	-	-	250,000.00		250,000.00
Lock No.2 Rd. Bridge	Bridge	Construction	B05F017	-	1,100,000.00		1,100,000.00
Lock No.3 Rd. Bridge	Bridge	Construction	B05H002	-	1,330,000.00		1,330,000.00
Mandeville Bypass	Road	Construction	R04E260	16,613		24,500,000.00	24,500,000.00
Perrilloux Rd.	Road	Construction	R01I001	-	1,000,000.00		1,000,000.00
Rousseau Rd. Bridge	Bridge	ROW, Construction	B01C009	-	2,350,000.00		2,350,000.00
Sharp Rd.	Road	Construction	R01D024	-	9,000,000.00		9,000,000.00
Smith Rd. Bridge	Bridge	Construction	B03G011	-	2,250,000.00		2,250,000.00
St. John Church Rd. Bridge	Bridge	Construction	B02G002	-	1,335,000.00		1,335,000.00
Tiger Branch Rd. Bridge	Bridge	Design	B03F032	-	385,000.00		385,000.00
US190/Judge Tanner Blvd. Roundabout	Road	ROW, Construction	-	-	3,215,000.00		3,215,000.00
					65,055,380.97	26,000,000.00	91,055,380.97

2023-2027 CAPITAL IMPROVEMENT PLAN

Exhibit "A" to Ordinance Calendar No. 7110
Introduced September 28, 2022

Project Title	Project Type	Description	Capital ID	Length	Proposed 09/28/2022	Amendment 12/01/2022	As Amended and Reintroduced
<u>CAPITAL FUND 200-4641 - SALES TAX DISTRICT 3 - DISTRICT 1 - COUNCILMEMBER MARTY DEAN</u>							
2023 Projects							
Gardenia Dr. Drainage	Drainage	ROW, Survey, Construction	D01DW01002	2,735	353,000.00		353,000.00
Greenbriar Blvd.	Road	Panel replacement	R01E017	Paint Repair	56,000.00		56,000.00
Innwood Dr.	Road	Panel replacement	R01D018	Point Repair	98,000.00		98,000.00
Lake Reel Foot Dr.	Road	Mill & Overlay	R01E007	418	36,000.00		36,000.00
Pink Myrtle Dr.	Road	Mill & Overlay	R01J058	815	75,000.00		75,000.00
Revere Rd.	Road	Construction	R01J035	344	27,000.00		27,000.00
Weston Way	Road	Panel replacement	R01E036	Paint Repair	98,000.00		98,000.00
Projects to be Identified						842,500.00	842,500.00
					743,000.00	842,500.00	1,585,500.00
2024-2027 Projects							
Calumet Dr.	Road	-	R01J061	Paint Repair	100,000.00		100,000.00
Callins Ln.	Road	-	R01K007	390	38,000.00		38,000.00
Foxfield Ln.	Road	-	R01J062	Point Repair	30,000.00		30,000.00
Laurelleaf Ln.	Road	-	R01C023	Paint Repair	30,000.00		30,000.00
Maison Dr.	Road	-	R01K015	Paint Repair	35,000.00		35,000.00
Maison Dr. Drainage	Drainage	-	D01K015	100	15,000.00		15,000.00
N. Dogwood Dr.	Road	-	R01D007	5,711	450,000.00		450,000.00
Peters Rd.	Road	-	R01H002	1,110	95,000.00		95,000.00
Pinnacle Pkwy.	Road	-	R01D020	1,308	300,000.00		300,000.00
Seymour Meyers Dr.	Road	-	R01J038	Paint Repair	30,000.00		30,000.00
Stelly Rd.	Road	-	R01J010	529	50,000.00		50,000.00
Trailer Rd.	Road	-	R01J005	1,600	250,000.00		250,000.00
					1,423,000.00	-	1,423,000.00
<u>CAPITAL FUND 200-4642 - SALES TAX DISTRICT 3 - DISTRICT 2 - COUNCILMEMBER DAVID R. FITZGERALD</u>							
2023 Projects							
Jefferson Ave.	Road	Mill & Overlay	R03K018	1,500	128,000.00		128,000.00
Jim Sharp Rd.	Road	Mill & Overlay	R02Q008	2,465	133,000.00		133,000.00
Jahnsen Rd.	Road	Mill & Overlay	R03K011	2,537	177,000.00		177,000.00
N. 4th St.	Road	Mill & Overlay	R03K074	1,099	84,000.00		84,000.00
Plantation St. Drainage	Drainage	Survey	D03J032	-	50,000.00		50,000.00
Reeves Dr. Drainage	Drainage	Construction	D03F023	-	166,000.00		166,000.00
Violet St.	Road	Mill & Overlay	R10D011	897	66,000.00		66,000.00
Washington Ave.	Road	Mill & Overlay	R03K076	1,361	114,000.00		114,000.00
Projects to be Identified						768,300.00	768,300.00
					918,000.00	768,300.00	1,686,300.00
2024-2027 Projects							
11th St.	Road	-	R03L124	2,597	195,000.00		195,000.00
7th St.	Road	-	R03K054	996	75,000.00		75,000.00
Bird Ln.	Road	-	R03L072	700	45,000.00		45,000.00
Clear Creek Ln.	Road	-	R03F036	1,850	140,000.00		140,000.00
Edna St.	Road	-	R03K072	754	50,000.00		50,000.00
Hosmer Mill Rd.	Road	-	R03F022	8,025	750,000.00		750,000.00
Joseph Rd.	Road	-	R03K033	1,650	120,000.00		120,000.00
Million Dollar Rd.	Road	-	R02O003	5,300	450,000.00		450,000.00
Parc Wood Dr.	Road	-	R03K077	1,320	100,000.00		100,000.00
Tupela Ct.	Road	-	R03F035	1,608	125,000.00		125,000.00
					2,050,000.00	-	2,050,000.00

2023-2027 CAPITAL IMPROVEMENT PLAN

Exhibit "A" to Ordinance Calendar No. 7110
Introduced September 28, 2022

Project Title	Project Type	Description	Capital ID	Length	Proposed 09/28/2022	Amendment 12/01/2022	As Amended and Reintroduced
<u>CAPITAL FUND 200-4643 - SALES TAX DISTRICT 3 - DISTRICT 3 - COUNCILMEMBER MARTHA J. CAZAUBON</u>							
2023 Projects							
Anthony Rd., Ph.2	Road	Mill & Overlay	R02G006	5,290	344,000.00		344,000.00
Bessie Booth Rd.	Road	Construction	R02J013	1,780	120,000.00		120,000.00
Booth Rd.	Road	Mill & Overlay	R02J006	2,640	160,000.00		160,000.00
Chenel Rd.	Road	Construction	R02N001	786	46,000.00		46,000.00
Gayle Rd.	Road	Mill & Overlay	R01G004	1,375	151,000.00		151,000.00
Stanga Rd.	Road	Mill & Overlay	R01G002	2,720	228,000.00		228,000.00
Projects to be Identified						1,186,450.00	1,186,450.00
					1,049,000.00	1,186,450.00	2,235,450.00
2024-2027 Projects							
Albert Thampsan Rd., Ph.2	Road	-	R02H002	10,500	800,000.00		800,000.00
Authement St.	Road	-	R03D003	1,203	95,000.00		95,000.00
Booth Rd., Ph.2	Road	-	R02J006	6,990	350,000.00		350,000.00
Damiano Dr.	Road	-	R02F029	7,800	360,000.00		360,000.00
Gagnet-Perry Rd.	Road	-	R03D013	2,400	145,000.00		145,000.00
Green Thumb Ln.	Road	-	R02K037	1,075	65,000.00		65,000.00
Green Valley Rd.	Road	-	R03E010	9,356	400,000.00		400,000.00
Mapes Rd.	Road	-	R02N019	895	55,000.00		55,000.00
McGee Rd.	Road	-	R01B010	2,638	160,000.00		160,000.00
N. Factory Rd.	Road	-	R02D004	10,248	600,000.00		600,000.00
Norman Lee Rd.	Road	-	R02G007	785	48,000.00		48,000.00
Stonelake Dr.	Road	-	R02K017	9,779	400,000.00		400,000.00
Thomas Cyprian Rd.	Road	-	R02F012	1,600	95,000.00		95,000.00
Vineyard Rd.	Road	-	R02A015	3,104	156,000.00		156,000.00
Wells Rd.	Road	-	R01G105	640	52,000.00		52,000.00
					3,781,000.00	-	3,781,000.00
<u>CAPITAL FUND 200-4644 - SALES TAX DISTRICT 3 - DISTRICT 4 - COUNCILMEMBER MICHAEL LORINO, JR.</u>							
2023 Projects							
Autumn Creek Dr.	Road	Mill & Overlay	R01J083	2,101	160,000.00		160,000.00
Halm Oak Ln. Drainage	Drainage	Survey	D04CW01012	2,000	50,000.00		50,000.00
Laurel Oak Dr. Drainage	Drainage	Construction	D04C009	-	228,000.00		228,000.00
Laurelwood Dr.	Road	Mill & Overlay	R04A029	1,210	100,000.00		100,000.00
Magnolia Ln.	Road	Panel replacement	R04A036	Paint Repair	25,000.00		25,000.00
Projects to be Identified						532,150.00	532,150.00
					563,000.00	532,150.00	1,095,150.00
2024-2027 Projects							
Bertel Dr.	Road	-	R04A012	2,700	200,000.00		200,000.00
Bon Temps Roule' East	Road	-	R04C046	Point Repair	20,000.00		20,000.00
Ban Temps Raule' West	Road	-	R04C047	Paint Repair	20,000.00		20,000.00
Cherry Laurel Dr.	Road	-	R04A032	1,890	110,000.00		110,000.00
Forest Lp.	Road	-	R04C015	Point Repair	30,000.00		30,000.00
Hickory Dr.	Road	-	R04C014	550	45,000.00		45,000.00
Mulberry Ave.	Road	-	R04C037	1,420	77,000.00		77,000.00
North Dr.	Road	-	R04A024	2,520	138,000.00		138,000.00
Riverwood Dr.	Road	-	R04A030	1,523	92,000.00		92,000.00
Sasafras St.	Road	-	R04C034	617	40,000.00		40,000.00
South Dr.	Road	-	R04A023	1,795	100,000.00		100,000.00
Tchefuncte Dr.	Road	-	R04A010	3,500	320,000.00		320,000.00
Trepagnier Rd.	Road	-	R01M004	2,369	120,000.00		120,000.00
					1,312,000.00	-	1,312,000.00

2023-2027 CAPITAL IMPROVEMENT PLAN

Exhibit "A" to Ordinance Calendar No. 7110
Introduced September 28, 2022

Project Title	Project Type	Description	Capital ID	Length	Proposed 09/28/2022	Amendment 12/01/2022	As Amended and Reintroduced
<u>CAPITAL FUND 200-4645 - SALES TAX DISTRICT 3 - DISTRICT 5 - COUNCILMEMBER RYKERT TOLEDANO, JR.</u>							
2023 Projects							
Parc Pl.	Road	Panel replacement	R04D092	Point Repair	150,000.00		150,000.00
Reiher Rd.	Road	Mill & Overlay	R04D027	3,476	315,000.00		315,000.00
South Ln.	Road	Construction	R04F067	900	112,000.00		112,000.00
Projects to be Identified						813,200.00	813,200.00
					577,000.00	813,200.00	1,390,200.00

2024-2027 Projects

Anderson Ct.	Road	+	R04E432	Point Repair	25,000.00		25,000.00
Century Oak Ln. Drainage	Drainage	-	D04D114	2,015	250,000.00		250,000.00
Cypress St. Drainage	Drainage	-	D04E061	1,240	322,000.00		322,000.00
Debellvue Pl.	Road	+	R04D115	Paint Repair	45,000.00		45,000.00
Falconer Dr.	Road	-	R03L161	Point Repair	100,000.00		100,000.00
Fourth St.	Road	-	R03A010	585	40,000.00		40,000.00
Hickory St. Drainage	Drainage	+	D04E062	3,320	395,000.00		395,000.00
Hiern Dr.	Road	-	R04F010	2,636	188,000.00		188,000.00
Lafitte Ct. Drainage	Drainage	-	D04E130	250	50,000.00		50,000.00
Nick's Rd.	Road	+	R04F055	1,030	66,950.00		66,950.00
Swenson St.	Road	-	R04E094	Point Repair	30,000.00		30,000.00
Westwood Dr.	Road	-	R04D149	Point Repair	35,000.00		35,000.00
					1,546,950.00	-	1,546,950.00

CAPITAL FUND 200-4646 - SALES TAX DISTRICT 3 - DISTRICT 6 - COUNCILMEMBER CHERYL TANNER

2023 Projects

John Provost Rd.	Road	Construction	R06F010	737	51,000.00		51,000.00
Lee Rd.	Road	Construction	R02W005	1,800	206,000.00		206,000.00
Lenel Rd.	Road	Mill & Overlay	R10C007	2,800	149,000.00		149,000.00
Lowe Davis Rd.	Road	Mill & Overlay	R10C004	6,667	353,000.00		353,000.00
Loyd Rd.	Road	Mill & Overlay	R02P018	1,353	66,000.00		66,000.00
Nolan Rd.	Road	Design	R10D003	2,654		217,000.00	217,000.00
Pete Richardson Rd.	Road	Construction	R06A011	1,342	86,000.00		86,000.00
Watts Rd.	Road	Mill & Overlay	R05E023	5,057	317,000.00		317,000.00
Projects to be Identified						1,540,150.00	1,540,150.00
					1,228,000.00	1,757,150.00	2,985,150.00

2024-2027 Projects

Ace St.	Road	+	R10F032	1,497	85,000.00		85,000.00
Adolphus Rd. South	Road	-	R02Q011	444	26,000.00		26,000.00
Bunker St.	Road	-	R10F022	915	95,000.00		95,000.00
Dave's Rd.	Road	+	R05A016	1,030	57,000.00		57,000.00
Deer Run Rd.	Road	-	R06H044	5,937	250,000.00		250,000.00
Darman King Rd.	Road	-	R05D020	656	38,000.00		38,000.00
Ethel Dr.	Road	+	R05G017	1,780	97,900.00		97,900.00
Fifth St.	Road	-	R06K001	530	30,000.00		30,000.00
Fitzmarris Rd.	Road	-	R05G003	1,005	56,000.00		56,000.00
Flight St.	Road	+	R10F021	913	116,000.00		116,000.00
Higgins Rd.	Road	-	R05A025	2,060	103,000.00		103,000.00
Iran St.	Road	+	R10F020	900	93,000.00		93,000.00
Leblanc Rd.	Road	+	R06A012	340	20,000.00		20,000.00
Niblick St.	Road	-	R10F029	600	68,000.00		68,000.00
North St.	Road	+	R10F011	1,435	72,000.00		72,000.00
Parish Line Rd.	Road	-	R02W009	1,120	63,000.00		63,000.00
Pete Richardson Rd., Ph.2	Road	-	R06A011	2,641	211,280.00		211,280.00
Pichon Rd.	Road	-	R06F012	850	43,000.00		43,000.00
Redbird Alley	Road	-	R06O023	685	38,000.00		38,000.00
Revere Rd.	Road	-	R05A001	1,405	72,000.00		72,000.00
Sandy Hallow	Road	+	R06F016	825	66,000.00		66,000.00
Talley Rd.	Road	+	R05G022	1,055	60,000.00		60,000.00
Thomas Cemetery Rd.	Road	-	R06B001	2,110	110,000.00		110,000.00
W. Higgins Rd.	Road	+	R05A032	590	35,000.00		35,000.00
W. Mill Creek Rd.	Road	+	R05D019	3,250	162,500.00		162,500.00
					2,067,680.00	-	2,067,680.00

2023-2027 CAPITAL IMPROVEMENT PLAN

Exhibit "A" to Ordinance Calendar No. 7110
Introduced September 28, 2022

Project Title	Project Type	Description	Capital ID	Length	Proposed 09/28/2022	Amendment 12/01/2022	As Amended and Reintroduced
<u>CAPITAL FUND 200-4647 - SALES TAX DISTRICT 3 - DISTRICT 7 - COUNCILMEMBER JAMES J. DAVIS</u>							
2023 Projects							
Blackwell Dr.	Road	Turning radius	R04E021	42	37,000.00		37,000.00
E. Park Cir.	Road	Mill & Overlay	R07H005	1,247	79,000.00		79,000.00
Pichon Rd.	Road	Mill & Overlay	R07G001	1,800	120,000.00		120,000.00
Pichan Rd., Ph.2	Road	Mill & Overlay	R07F014	6,100	356,000.00		356,000.00
Pichan Rd., Ph.3	Road	Mill & Overlay	R07F014	2,900		190,000.00	190,000.00
S. 12th St.	Road	Mill & Overlay	R07G003	546	47,000.00		47,000.00
W. Park Cir.	Road	Mill & Overlay	R07H006	2,482	145,000.00		145,000.00
Projects to be Identified						922,300.00	922,300.00
					784,000.00	1,112,300.00	1,896,300.00

2024-2027 Projects

Baleyhi Rd.	Road	-	R07H027	1,304	104,320.00		104,320.00
Berry Todd Rd.	Road	-	R07C002	530	42,400.00		42,400.00
Biron St. Drainage	Drainage	+	D04E050	1,120	200,000.00		200,000.00
Blythe St.	Road	-	R07H023	2,060	164,800.00		164,800.00
Breck's Rd.	Road	-	R07C066	1,055	84,400.00		84,400.00
Epton Rd.	Road	+	R04E054	1,044	80,000.00		80,000.00
Hano Dr.	Road	-	R04E225	220	17,600.00		17,600.00
Henderson Dr.	Road	-	R07E031	1,265	101,200.00		101,200.00
Holly St.	Road	-	R04E069	970	77,000.00		77,000.00
Ivory Jordan Rd.	Road	-	R07E078	475	38,000.00		38,000.00
Lohman Rd.	Road	-	R07C018	310	44,000.00		44,000.00
Nancy St. Drainage	Drainage	+	D04E052	820	150,000.00		150,000.00
Ozone St. Drainage	Drainage	-	D04E219	270	150,000.00		150,000.00
Pichon Rd., Ph.3	Road	-	R07F014	2,900	190,000.00	(190,000.00)	-
Ponderosa Dr.	Road	+	R04F035	1,055	84,400.00		84,400.00
Ramon Rd.	Road	-	R04E008	560	44,800.00		44,800.00
Rowell St.	Road	-	R04F031	1,712	135,000.00		135,000.00
Rue Pickney Drainage	Drainage	+	D04E051	1,120	200,000.00		200,000.00
S. 24th St.	Road	-	R07F010	5,652	259,000.00		259,000.00
Sandy Rd.	Road	-	R07E051	1,006	80,480.00		80,480.00
Shelby Dr.	Road	-	R07F012	845	67,600.00		67,600.00
Winn St.	Road	-	R07H030	530	42,400.00		42,400.00
Wonie Cousin Rd.	Road	-	R07C016	530	55,000.00		55,000.00
					2,412,400.00	(190,000.00)	2,222,400.00

CAPITAL FUND 200-4648 - SALES TAX DISTRICT 3 - DISTRICT 8 - COUNCILMEMBER CHRIS CANULETTE

2023 Projects

Defiance Dr.	Road	Panel replacement	R08I054	Point Repair	60,000.00		60,000.00
Heritage Cir.	Road	Panel replacement	R08I064	Point Repair	50,000.00		50,000.00
Lake D'Este Dr.	Road	Panel replacement	R08L021	Point Repair	50,000.00		50,000.00
Lake Village Blvd.	Road	Panel replacement	R08L026	Point Repair	50,000.00		50,000.00
Northwood Dr.	Road	Panel replacement	R08I030	Point Repair	60,000.00		60,000.00
Wedgewood Dr.	Road	Panel replacement	R08I042	Point Repair	60,000.00		60,000.00
W. Forest Dr.	Road	Panel replacement	R08I034	Point Repair	30,000.00		30,000.00
Projects to be Identified						490,500.00	490,500.00
					360,000.00	490,500.00	850,500.00

2024-2027 Projects

Autumnwood Rd.	Road	-	R08H032	1,600	100,000.00		100,000.00
Castle Dr.	Road	-	R08I068	455	30,000.00		30,000.00
Chance Cir.	Road	-	R08I060	Point Repair	35,000.00		35,000.00
Clearwood Dr.	Road	-	R08I040	Point Repair	35,000.00		35,000.00
Finwood Dr.	Road	-	R08I047	Point Repair	35,000.00		35,000.00
Florence Dr.	Road	+	R08H045	1,300	100,000.00		100,000.00
Heather Dr.	Road	-	R08I053	Point Repair	45,000.00		45,000.00
Hidden Oaks Ln.	Road	-	R08L012	2,050	130,000.00		130,000.00
Ironwood Dr.	Road	+	R08I082	Point Repair	35,000.00		35,000.00
Napa Valley Way	Road	-	R08H046	595	40,000.00		40,000.00
Rooks Dr.	Road	-	R08I067	1,160	50,000.00		50,000.00
Timbers Dr.	Road	+	R08I043	Point Repair	35,000.00		35,000.00
Tuscany Dr.	Road	-	R08H049	815	55,000.00		55,000.00
					725,000.00	-	725,000.00

2023-2027 CAPITAL IMPROVEMENT PLAN

Exhibit "A" to Ordinance Calendar No. 7110
Introduced September 28, 2022

Project Title	Project Type	Description	Capital ID	Length	Proposed 09/28/2022	Amendment 12/01/2022	As Amended and Reintroduced
CAPITAL FUND 200-4649 - SALES TAX DISTRICT 3 - DISTRICT 9 - COUNCILMEMBER MIKE M. SMITH							
2023 Projects							
Cross Gates Subdivision (Ph.5) Drainage	Drainage	Study, Survey	TBD	-	170,500.00		170,500.00
Jane St.	Road	Mill & Overlay	R08L009	1,025	87,000.00		87,000.00
Quill Ct.	Road	Mill & Overlay	R08070	460	36,000.00		36,000.00
S. Caleb Dr.	Road	Panel replacement	R08N100	Point Repair	50,000.00		50,000.00
Setter Ln.	Road	Mill & Overlay	R08H042	1,940	120,000.00		120,000.00
Tortaise St.	Road	Mill & Overlay	R08L108	2,165	147,000.00		147,000.00
Windsor Dr.	Road	Mill & Overlay	R08L004	498	42,000.00		42,000.00
Projects to be Identified						675,750.00	675,750.00
					652,500.00	675,750.00	1,328,250.00

2024-2027 Projects

Bryan Dr.	Road	-	R08F014	1,873	100,000.00		100,000.00
Cemetery Rd.	Road	-	R08H021	1,284	57,900.00		57,900.00
Cornibe Rd.	Road	-	R08H025	825	70,000.00		70,000.00
Cross Creek Dr.	Road	-	R08N089	Point Repair	40,000.00		40,000.00
Dean Rd.	Road	-	R08H019	2,046	102,300.00		102,300.00
Hawk Dr.	Road	-	R08N050	2,220	135,000.00		135,000.00
Lowerline St.	Road	-	R08G008	1,088	65,000.00		65,000.00
Magnolia Dr.	Road	-	R08F017	400	35,000.00		35,000.00
Maverick Run	Road	-	R09I034	3,570	275,000.00		275,000.00
Oakland Dr.	Road	-	R08E028	1,690	100,000.00		100,000.00
Poplar Dr.	Road	-	R08F022	660	50,000.00		50,000.00
S. Cherrywood Ln. Drainage	Drainage	-	D08A054	300	75,000.00		75,000.00
St. Louis St.	Road	-	R08G006	1,215	80,000.00		80,000.00
St. Peter St.	Road	-	R08G016	1,312	85,000.00		85,000.00
Tulip Dr.	Road	-	R08F124	1,741	190,000.00		190,000.00
Tupelo Dr.	Road	-	R08F024	1,375	125,000.00		125,000.00
Williamsburg Dr.	Road	-	R08N070	963	65,000.00		65,000.00
					1,650,200.00	-	1,650,200.00

CAPITAL FUND 200-4650 - SALES TAX DISTRICT 3 - DISTRICT 10 - COUNCILMEMBER MAUREEN O'BRIEN

2023 Projects

Brookside Dr. Drainage	Drainage	Survey	R04D035	-	20,000.00		20,000.00
Caroline St.	Road	Turning radius	R04E234	30	34,000.00		34,000.00
Destin St.	Road	Turning radius	R04E242	30	36,000.00		36,000.00
Dupard St. (west of LA59)	Road	Turning radius	R04D168	30	35,000.00		35,000.00
Dupard St. (east of LA59)	Road	Turning radius	R04E143	30	34,000.00		34,000.00
Greenleaves Subdivision Panels	Road	Panel replacement	TBD	Point Repair	50,000.00		50,000.00
Labarre St.	Road	Turning radius	R04D166	30	31,000.00		31,000.00
McNamara St.	Road	Turning radius	R04E344	30	31,000.00		31,000.00
Tiffany Ln.	Road	Panel replacement	R04D184	Point Repair	50,000.00		50,000.00
Projects to be Identified						591,450.00	591,450.00
					321,000.00	591,450.00	912,450.00

2024-2027 Projects

Azalea Ct.	Road	-	R04D186	Point Repair	35,000.00		35,000.00
Clausel St.	Road	-	R04E123	3,370	175,000.00		175,000.00
Destin St. Drainage, Ph.1	Drainage	-	D04E142	1,677	300,000.00		300,000.00
Forest Park Subdivision Drainage	Drainage	-	TBD	-	200,000.00		200,000.00
Greenleaves Blvd., Ph.4	Road	-	R04D060	Paint Repair	100,000.00		100,000.00
Logan Ln.	Road	-	R04D175	Paint Repair	20,000.00		20,000.00
Mayhaw Branch Dr.	Road	-	R04D128	Point Repair	25,000.00		25,000.00
Park Dr.	Road	-	R04D038	1,880	112,800.00		112,800.00
Plantation Blvd.	Road	-	R04D129	Paint Repair	35,000.00		35,000.00
Railroad Ave. West	Road	-	R04D112	359	35,000.00		35,000.00
Richland Dr. East	Road	-	R04D068	Paint Repair	35,000.00		35,000.00
Richland Dr. West	Road	-	R04D067	Paint Repair	25,000.00		25,000.00
Teal Ct.	Road	-	R04D062	Point Repair	35,000.00		35,000.00
					1,132,800.00	-	1,132,800.00

2023-2027 CAPITAL IMPROVEMENT PLAN

Exhibit "A" to Ordinance Calendar No. 7110
Introduced September 28, 2022

Project Title	Project Type	Description	Capital ID	Length	Proposed 09/28/2022	Amendment 12/01/2022	As Amended and Reintroduced
<u>CAPITAL FUND 200-4651 - SALES TAX DISTRICT 3 - DISTRICT 11 - COUNCILMEMBER KIRK DRUMM</u>							
2023 Projects							
Camp Villere Rd.	Road	Patching	R09D012	-	50,000.00		50,000.00
Charles Anderson Rd.	Road	Mill & Overlay	R06G014	2,630	185,000.00		185,000.00
Kay Dr.	Road	Mill & Overlay	R09C001	2,140	170,000.00		170,000.00
N. Pebble Beach Ct.	Road	Panel replacement	R09B021	Point Repair	25,000.00		25,000.00
P. Kennedy Rd.	Road	Turning radius	R06G016	-	30,000.00		30,000.00
Pinehurst Ct.	Road	Panel replacement	R09B024	Paint Repair	25,000.00		25,000.00
Sticker Bay Rd., Ph.2	Road	Mill & Overlay	R06M003	2,471	150,000.00		150,000.00
Torres Dr. (east of W. Spruce)	Road	Mill & Overlay	R07C043	460	34,000.00		34,000.00
Tarres Dr. (west of W. Spruce)	Road	Mill & Overlay	R09C003	640	48,000.00		48,000.00
Projects to be Identified						916,800.00	916,800.00
					717,000.00	916,800.00	1,633,800.00
2024-2027 Projects							
Dove St.	Road	-	R09E048	2,263	165,000.00		165,000.00
Galatas-Dupre Rd.	Road	-	R09C038	505	26,000.00		26,000.00
Gramka Rd.	Road	-	R09I061	2,200	140,000.00		140,000.00
Live Oak St.	Road	-	R09D002	2,906	210,000.00		210,000.00
Live Oak St. Drainage	Drainage	-	D09D002	2,906	40,000.00		40,000.00
Loblolly Rd.	Road	-	R09F014	1,285	79,020.00		79,020.00
Meadows Blvd.	Road	-	R09A016	Point Repair	54,000.00		54,000.00
Meadows Blvd.	Road	-	R09A016	2,150	100,000.00		100,000.00
Meadows Blvd. Drainage	Drainage	-	D09A016	1,700	250,000.00		250,000.00
Napoleon Ave.	Road	-	R09G013	2,680	160,800.00		160,800.00
Pineridge Rd.	Road	-	R09E007	3,573	214,380.00		214,380.00
Sunset Dr.	Road	-	R09A007	3,250	96,000.00		96,000.00
Sunset St.	Road	-	R09E014	547	35,555.00		35,555.00
W. Thorner Rd.	Road	-	R08A005	2,325	130,500.00		130,500.00
					1,701,255.00	-	1,701,255.00
<u>CAPITAL FUND 200-4652 - SALES TAX DISTRICT 3 - DISTRICT 12 - COUNCILMEMBER JERRY BINDER</u>							
2023 Projects							
Magnolia Bend	Road	Mill & Overlay	R09G061	664	69,000.00		69,000.00
Mainegra Dr. Striping	Road	Striping	R09H011	10,040		18,000.00	18,000.00
Oak Harbor Blvd.	Road	Panel replacement	R09I090	Point Repair	100,000.00		100,000.00
Oak Harbor Blvd. Striping	Road	Striping	R09I090	15,879		101,000.00	101,000.00
Oak Ridge Ave.	Road	Mill & Overlay	R09G026	1,840	171,000.00		171,000.00
Projects to be Identified						354,750.00	354,750.00
					340,000.00	473,750.00	813,750.00
2024-2027 Projects							
Beth Dr.	Road	-	R08K005	1,460	87,600.00		87,600.00
Blanco Dr. Drainage, Ph.2	Road	-	D09I053	600	73,000.00		73,000.00
Joan Dr.	Road	-	R08K004	1,087	65,000.00		65,000.00
Mainegra Dr.	Road	-	R09H011	4,865	240,000.00		240,000.00
Marsha Dr. Drainage	Road	-	D08K008	100	25,000.00		25,000.00
Neal Ln.	Road	-	R08K010	475	28,500.00		28,500.00
Nellie Dr.	Road	-	R08K006	1,660	100,000.00		100,000.00
Oak Harbor Blvd. Striping	Road	-	R09I090	15,879	125,000.00		125,000.00
Old Bayou Liberty Rd.	Road	-	R09H035	1,930	147,000.00		147,000.00
Susan Ln.	Road	-	R08K009	580	35,000.00		35,000.00
					926,100.00	-	926,100.00

2023-2027 CAPITAL IMPROVEMENT PLAN

Exhibit "A" to Ordinance Calendar No. 7110
Introduced September 28, 2022

Project Title	Project Type	Description	Capital ID	Length	Proposed 09/28/2022	Amendment 12/01/2022	As Amended and Reintroduced
<u>CAPITAL FUND 200-4653 - SALES TAX DISTRICT 3 - DISTRICT 13 - COUNCILMEMBER JAKE A. AIREY</u>							
2023 Projects							
Claire Dr.	Road	Panel replacement	R08P026	Point Repair	25,000.00		25,000.00
Constellation Dr.	Road	Mill & Overlay	R09J042	1,200	105,000.00		105,000.00
French Branch Subdivision Drainage	Drainage	Survey	TBD	-	75,000.00		75,000.00
Lakeview Dr. Drainage	Drainage	Survey, ROW, Construction	D09J007	-	250,000.00		250,000.00
Marple Ln.	Road	Panel replacement	R08P027	Point Repair	25,000.00		25,000.00
Meadowlake Dr. East	Road	Panel replacement	R08M075	Point Repair	50,000.00		50,000.00
Nunez Rd.	Road	Mill & Overlay	R09H001	1,660	114,000.00		114,000.00
S. Pearl Dr.	Road	Mill & Overlay	R08P013	380	35,000.00		35,000.00
Twin Oaks Dr.	Road	Mill & Overlay	R08P014	1,885	154,000.00		154,000.00
Projects to be Identified						585,550.00	585,550.00
					833,000.00	585,550.00	1,418,550.00

2024-2027 Projects

Amber St.	Road	-	R08M023	915	80,000.00		80,000.00
Cedarwood Dr.	Road	-	R08M067	Point Repair	30,000.00		30,000.00
Clipper Dr.	Road	-	R09J018	Point Repair	80,000.00		80,000.00
Constellation Dr., Ph.2	Road	-	R09J042	1,186	150,000.00		150,000.00
Goldenwood Dr.	Road	-	R08M061	Point Repair	50,000.00		50,000.00
Heathermist Dr.	Road	-	R08Q008	2,530	182,000.00		182,000.00
Lakeshore Blvd. East	Road	-	R09J209	Point Repair	50,000.00		50,000.00
Lakeshore Blvd. North	Road	-	R09J109	Point Repair	80,000.00		80,000.00
Moonraker Dr.	Road	-	R09J010	Point Repair	100,000.00		100,000.00
Oak Harbor Blvd. Extension	Road	-	R09J190	Point Repair	50,000.00		50,000.00
Pinehurst Blvd.	Road	-	R08V061	Point Repair	50,000.00		50,000.00
Ranch Rd. Drainage	Drainage	-	D08M025	2,000	250,000.00		250,000.00
Silverwood Dr.	Road	-	R08M062	Point Repair	50,000.00		50,000.00
Taylor's Trail	Road	-	R08M024	760	60,000.00		60,000.00
West End Blvd.	Road	-	R09J110	Point Repair	100,000.00		100,000.00
Willow Wood Dr.	Road	-	R08M060	Point Repair	30,000.00		30,000.00
					1,392,000.00	-	1,392,000.00

CAPITAL FUND 200-4654 - SALES TAX DISTRICT 3 - DISTRICT 14 - COUNCILMEMBER T.J. SMITH

2023 Projects

Bryan Rd.	Road	Mill & Overlay	R09D036	680	53,000.00		53,000.00
Morgan Subdivision Drainage	Drainage	Study	TBD	-	250,000.00		250,000.00
Powell Dr.	Road	Mill & Overlay	R09D040	610	68,000.00		68,000.00
St. Tammany Ave.	Road	Mill & Overlay	R09I008	1,110	94,000.00		94,000.00
Wellington Ln.	Road	Panel replacement	R08V031	Point Repair	50,000.00		50,000.00
Projects to be Identified						653,650.00	653,650.00
					515,000.00	653,650.00	1,168,650.00

2024-2027 Projects

Beech Ave.	Road	-	R08V003	3,325	166,250.00		166,250.00
Bishop Rd.	Road	-	R09G028	1,032	67,000.00		67,000.00
Donya St., Ph.2	Road	-	R09D028	7,746	387,300.00		387,300.00
Eighth St.	Road	-	R09I014	661	44,000.00		44,000.00
Emile St.	Road	-	R09D030	796	67,500.00		67,500.00
Eric St.	Road	-	R09D031	1,540	115,500.00		115,500.00
Eric St. Drainage	Drainage	-	D09D031	357	50,000.00		50,000.00
Fourth St.	Road	-	R09I017	2,637	115,000.00		115,000.00
Hermiona St.	Road	-	R09D032	1,562	105,000.00		105,000.00
N. 7th St.	Road	-	R08J026	2,597	182,000.00		182,000.00
N. 9th St.	Road	-	R08J007	2,409	142,000.00		142,000.00
Riviera Dr.	Road	-	R09B022	Point Repair	20,000.00		20,000.00
West Ave.	Road	-	R09G069	357	30,000.00		30,000.00
Westminster Dr.	Road	-	R09G033	Point Repair	20,000.00		20,000.00
Willow Ave.	Road	-	R08V006	745	52,000.00		52,000.00
Windrift Dr.	Road	-	R08V017	Point Repair	20,000.00		20,000.00
					1,583,550.00	-	1,583,550.00

2023-2027 CAPITAL IMPROVEMENT PLAN

Exhibit "A" to Ordinance Calendar No. 7110
Introduced September 28, 2022

Project Title	Project Type	Description	Capital ID	Length	Proposed 09/28/2022	Amendment 12/01/2022	As Amended and Reintroduced
<u>CAPITAL FUND 200-4657 - SALES TAX DISTRICT 3 - BOND FUNDS</u>							
2023 Projects							
Lonesome Rd.	Road	Construction	R04D032	11,200	1,100,000.00		1,100,000.00
					1,100,000.00	-	1,100,000.00
<u>CAPITAL FUND 200-4670 - SALES TAX DISTRICT 3 - TAMMANY TRACE</u>							
2023 Projects							
Tammany Trace Bridge #5 (Bayou Paquet)	Bridge	Design, Construction	B11A005	-	500,000.00	(500,000.00)	-
Tammany Trace Bridge #6 (Cypress Bayou)	Bridge	Design, Construction	B11A006	-	1,100,000.00	(1,100,000.00)	-
Tammany Trace Bridge #8 (Heltemes Ln.	Bridge	Design, Construction	B11A008	-	725,000.00	(725,000.00)	-
Tammany Trace Bridge #9 (W. Elm St. Lateral)	Bridge	Design, Construction	B11A009	-	610,000.00	(610,000.00)	-
Tammany Trace Bridge #10 (Cane Bayou Tributary)	Bridge	Design, Construction	B11A010	-	1,192,000.00	(1,192,000.00)	-
Tammany Trace Bridge #11 (Big Branch Marsh)	Bridge	Design, Construction	B11A011	-	1,000,000.00	(1,000,000.00)	-
Tammany Trace Bridge #22 (Southwind Branch)	Bridge	Design, Construction	B11A022	-	600,000.00	(600,000.00)	-
Trace Connection to Heritage Park	Trace	Design	R11A001	-	300,000.00		300,000.00
					6,027,000.00	(5,727,000.00)	300,000.00
2024-2027 Projects							
Misc. Bridge Repairs	Bridge	Construction	TBD	-	600,000.00		600,000.00
Misc. Tammany Trace Pavement	Trace	Construction	R11A001	-	6,600,000.00		6,600,000.00
Tammany Trace Bridge #4 (Bayou Liberty)	Bridge	Design, Construction	B11A004	-	275,000.00		275,000.00
Tammany Trace Bridge #5 (Bayou Paquet)	Bridge	Design, Construction	B11A005	-		500,000.00	500,000.00
Tammany Trace Bridge #6 (Cypress Bayou)	Bridge	Design, Construction	B11A006	-		1,100,000.00	1,100,000.00
Tammany Trace Bridge #7 (Bayou Lacombe)	Bridge	Repair	B11A007	-	270,000.00		270,000.00
Tammany Trace Bridge #8 (Heltemes Ln.	Bridge	Design, Construction	B11A008	-		725,000.00	725,000.00
Tammany Trace Bridge #9 (W. Elm St. Lateral)	Bridge	Design, Construction	B11A009	-		610,000.00	610,000.00
Tammany Trace Bridge #10 (Cane Bayou Tributary)	Bridge	Design, Construction	B11A010	-		1,192,000.00	1,192,000.00
Tammany Trace Bridge #11 (Big Branch Marsh)	Bridge	Design, Construction	B11A011	-		1,000,000.00	1,000,000.00
Tammany Trace Bridge #18 (Bayou Chinchuba Tributary)	Bridge	Replacement	B11A018	-	317,700.00		317,700.00
Tammany Trace Bridge #20 (Strain Rd. Lateral)	Bridge	Repair	B11A020	-	103,830.00		103,830.00
Tammany Trace Bridge #22 (Southwind Branch)	Bridge	Design, Construction	B11A022	-		600,000.00	600,000.00
Trace Connection to Heritage Park	Trace	Design, Construction	R11A001	-	6,200,000.00		6,200,000.00
					14,366,530.00	5,727,000.00	20,093,530.00

2023-2027 CAPITAL IMPROVEMENT PLAN

Exhibit "A" to Ordinance Calendar No. 7110
Introduced September 28, 2022

Project Title	Project Type	Description	Capital ID	Length	Proposed 09/28/2022	Amendment 12/01/2022	As Amended and Reintroduced
<u>CAPITAL FUND 201-4606 - DRAINAGE - PARISHWIDE</u>							
2023 Projects							
Abita Nursery Drainage	Drainage	ROW, Design	TBD	-	824,600.00		824,600.00
Crestwood Dr. Drainage	Drainage	ROW, Construction	D03LW01104	-	150,650.00		150,650.00
Cross Gates Subdivision (Ph.4) Drainage	Drainage	Design, Survey, Study	TBD	-	400,000.00		400,000.00
Dove Park Rd. Drainage	Drainage	ROW, Survey	TBD	-	100,000.00		100,000.00
Eleventh St. Drainage	Drainage	ROW, Construction	D03L002	-	476,850.00		476,850.00
Erindale Drainage, Ph.3	Drainage	Construction	D07C060, D07C061, D07C063	+	400,000.00		400,000.00
Goodbee Pond	Pond	ROW	P01BW01800	-	600,000.00		600,000.00
Grande Maison Blvd. Drainage	Drainage	Design	D04E214	-	200,000.00		200,000.00
Little Dixie Ranch Rd. Drainage	Drainage	ROW, Survey	TBD	-	120,000.00		120,000.00
N. 3rd Ave. Drainage	Drainage	Design	D08J006	+	300,000.00		300,000.00
North St. Drainage	Drainage	ROW, Construction	D03L226	-	325,700.00		325,700.00
Oak Park Subdivision Drainage	Drainage	ROW, Design	D01IW01003, D01I008, D01I007	-	400,000.00		400,000.00
Ozone Woods Subdivision Drainage	Drainage	ROW	TBD	-	500,000.00		500,000.00
Parish Comprehensive Drainage Plan	Drainage	Study	-	+	300,000.00	(300,000.00)	-
Rosedown Way Drainage	Drainage	ROW, Survey	D04DW01093	-	100,000.00		100,000.00
Soell Dr. Drainage	Drainage	Construction	D03L011	-	465,000.00		465,000.00
Spanish Trail Heights Subdivision Drainage	Drainage	Construction	TBD	+	900,000.00	(900,000.00)	-
Tenet Pond Expansion	Pond	Study	P08LW01020	-		100,000.00	100,000.00
					6,562,800.00	(1,100,000.00)	5,462,800.00
2024-2027 Projects							
Abita Nursery Drainage	Drainage	Construction	TBD	-	2,805,000.00		2,805,000.00
Bayou Bonfouca Regional Detention Pond	Pond	Construction	TBD	-	2,000,000.00		2,000,000.00
Bogue Falaya Pond	Pond	Construction	TBD	-	7,000,000.00		7,000,000.00
Casril Dr. Drainage	Drainage	Construction	D03L015	-	900,000.00		900,000.00
Coquille Pond	Pond	Construction	TBD	-	5,600,000.00		5,600,000.00
Dove Park Rd. Drainage	Drainage	Construction	TBD	-	600,000.00		600,000.00
Goodbee Pond	Pond	Construction	TBD	-	7,848,440.00		7,848,440.00
Grande Maison Blvd. Drainage	Drainage	Construction	D04E214	-	500,000.00		500,000.00
Cross Gates Subdivision (Ph.4) Drainage	Drainage	Construction	TBD	-	2,825,000.00		2,825,000.00
Hosmer Mill Rd. Drainage	Drainage	Construction	D03F022	-	500,000.00		500,000.00
LA1077/Brewster Rd. Pond	Pond	Construction	TBD	-	3,500,000.00		3,500,000.00
Little Dixie Ranch Rd. Drainage	Drainage	Construction	TBD	-	200,000.00		200,000.00
Mandeville Annex Drainage	Drainage	Construction	TBD	-	150,000.00		150,000.00
N. 3rd St. Drainage	Drainage	Construction	TBD	-	1,200,000.00		1,200,000.00
Oak Manor Subdivision Drainage	Drainage	Construction	TBD	-	705,000.00		705,000.00
Oak Park Subdivision Drainage	Drainage	Construction	D01I004, D01IW01004	-	1,717,500.00		1,717,500.00
Ozone Woods Subdivision Drainage	Drainage	Construction	TBD	+	18,016,084.00		18,016,084.00
Parish Comprehensive Drainage Plan, Ph.2	Drainage	Construction	-	-	1,000,000.00	300,000.00	1,300,000.00
Pineview Heights Subdivision Drainage	Drainage	Construction	TBD	+	1,320,000.00		1,320,000.00
Pruden Creek Subdivision Drainage	Drainage	Construction	TBD	-	500,000.00		500,000.00
Rosedown Way Drainage	Drainage	Construction	TBD	-	450,000.00		450,000.00
Spanish Trail Heights Subdivision Drainage	Drainage	Construction	TBD	+		900,000.00	900,000.00
Versailles Subdivision Drainage	Drainage	Construction	TBD	-	700,000.00		700,000.00
					60,037,024.00	1,200,000.00	61,237,024.00
<u>CAPITAL FUND 263-4661 - IMPACT FEES - MANDATORY SERVICE AREA TRANSPORTATION</u>							
2023 Projects							
US190 Corridor (E. Gause Blvd.)	Road	Study	-	-	350,000.00		350,000.00
					350,000.00	-	350,000.00
2024-2027 Projects							
US190B Corridor (Fremaux Ave.)	Road	Study	-	-	300,000.00		300,000.00
					300,000.00	-	300,000.00

2023-2027 CAPITAL IMPROVEMENT PLAN

Exhibit "A" to Ordinance Calendar No. 7110
Introduced September 28, 2022

Project Title	Project Type	Description	Capital ID	Length	Proposed 09/28/2022	Amendment 12/01/2022	As Amended and Reintroduced
<u>ENTERPRISE FUND 502-4901 - UTILITIES CAPITAL</u>							
2024-2027 Projects							
Bedico Water Storage Tank	Utility	Design, Construction	-	-	2,600,000.00		2,600,000.00
Bedico/Faubourg Water Main-Brewster Rd.	Utility	Interconnection	-	-	1,000,000.00		1,000,000.00
Bedico/Faubourg Water Main-LA1085	Utility	Interconnection	-	-	1,000,000.00		1,000,000.00
Bedico/Faubourg Water System	Utility	Hydraulic modeling	-	-	250,000.00		250,000.00
Ben Thomas Water Well	Utility	Construction	-	-	1,000,000.00		1,000,000.00
Bon Temps Lift Station	Utility	Relocation	+	-	700,000.00		700,000.00
Brewster Rd. SFM	Utility	Upgrade	-	-	875,000.00		875,000.00
Brewster Rd. West Sewer Consolidation	Utility	Design, Construction	-	-	5,000,000.00		5,000,000.00
Briarwood Water System	Utility	Hydraulic modeling	+	-	150,000.00		150,000.00
Cross Gates WWTP	Utility	Construction	-	-	7,000,000.00		7,000,000.00
Diversified Water Tower	Utility	Recondition	-	-	175,000.00		175,000.00
Diversified Water Well Filtration	Utility	Design	+	-	176,000.00		176,000.00
Diversified Water Well Filtration	Utility	Installation	-	-	3,750,000.00		3,750,000.00
Dove Park Water Main	Utility	Extension	-	-	2,500,000.00		2,500,000.00
Faubourg Water Well	Utility	Upgrade	+	+	450,000.00		450,000.00
Forest Park WWTP	Utility	Design, Construction	-	-	100,000.00		100,000.00
Fox Branch Water Tank	Utility	Relocation	-	-	150,000.00		150,000.00
Goodbee WWTP	Utility	Construction	+	+	2,000,000.00		2,000,000.00
Goodbee Water Tower	Utility	Design, Construction	-	-	7,500,000.00		7,500,000.00
Lake Hills Water Well	Utility	Construction	-	-	500,000.00		500,000.00
Le Bois WWTP	Utility	Construction	+	+	600,000.00		600,000.00
Madisonville Woods/Faubourg Water Main	Utility	Design, Construction	-	-	650,000.00		650,000.00
Maison Du Lac SFM	Utility	Design, Construction	-	-	300,000.00		300,000.00
Meadowlake Water Well	Utility	Upgrade	+	+	500,000.00		500,000.00
Medcath/Tamanend Water Main	Utility	Interconnection	-	-	3,000,000.00		3,000,000.00
Northridge Water Tank	Utility	Replacement	-	-	100,000.00		100,000.00
Ozone Park SFM	Utility	Construction	+	+	450,000.00		450,000.00
Preferred Equities WWTP	Utility	Expansion	-	-	5,000,000.00		5,000,000.00
River Oaks Water Well	Utility	Construction	-	-	1,000,000.00		1,000,000.00
St. Gertrude Water Main	Utility	Interconnection	+	+	350,000.00		350,000.00
St. Joe Water Main	Utility	Construction	-	-	1,250,000.00		1,250,000.00
Steele Rd. Water Well	Utility	Upgrade	-	-	500,000.00		500,000.00
Timber Branch Water Well	Utility	Upgrade	+	+	450,000.00		450,000.00
West St. Tammany Influent Lift Station	Utility	Design, Construction	-	-	900,000.00		900,000.00
Willow Wood Water Well	Utility	Upgrade	-	-	500,000.00		500,000.00
					52,426,000.00	+	52,426,000.00

2023-2027 CAPITAL IMPROVEMENT PLAN

Exhibit "A" to Ordinance Calendar No. 7110
Introduced September 28, 2022

Project Title	Project Type	Description	Capital ID	Length	Proposed 09/28/2022	Amendment 12/01/2022	As Amended and Reintroduced
FACILITIES							
GENERAL FUND 000-2403 - FAIRGROUNDS ARENA							
2024-2027 Projects							
Bathrooms-Fairgrounds Complex	Facility	Upgrade	-	-	50,000.00		50,000.00
Camper Hook-Ups	Facility	Installation	-	+	50,000.00		50,000.00
Electrical System-Fairgrounds Camper Area	Facility	Upgrade	-	-	20,000.00		20,000.00
Horse Barn with Stalls	Facility	Construction of new building	-	-	300,000.00		300,000.00
LED Exterior Lights	Facility	Upgrade	-	+	15,000.00		15,000.00
Purchase Land	Facility	Expansion	-	-	450,000.00		450,000.00
					885,000.00	-	885,000.00
CAPITAL FUND 202-2201 - ENVIRONMENTAL SERVICES - LITTER ABATEMENT							
2024-2027 Projects							
Hazardaus Waste & Recycling Facility	Facility	Construction	-	-	3,000,000.00	(3,000,000.00)	-
					3,000,000.00	(3,000,000.00)	+
CAPITAL FUND 206-2406 - ST. TAMMANY PARISH JUSTICE CENTER COMPLEX							
2024-2027 Projects							
Air Handler Units (AHU)	Facility	Replacement	-	-	920,000.00		920,000.00
Audio & Video-Courtrooms	Facility	Upgrade	-	-	420,000.00		420,000.00
Chillers	Facility	Replacement	-	-	1,400,000.00		1,400,000.00
Cooling Towers	Facility	Replacement	-	+	540,000.00		540,000.00
Gas Boilers	Facility	Replacement	-	-	450,000.00		450,000.00
Parking Garage Roof Cover	Facility	Installation	-	-	300,000.00		300,000.00
Restripe Parking Lots	Facility	-	-	+	15,000.00		15,000.00
Soda Blast Parking Garage	Facility	-	-	-	45,000.00		45,000.00
Variable Air Volume (VAV) Boxes	Facility	Replacement	-	-	1,100,000.00		1,100,000.00
Variable Frequency Drives (VFDs)-Air Units	Facility	Upgrade	-	+	60,000.00		60,000.00
Variable Frequency Drives (VFDs)-Chiller Pumps	Facility	Upgrade	-	-	40,000.00		40,000.00
X-Ray Security Scanners	Facility	Replacement	-	-	250,000.00		250,000.00
					5,540,000.00	-	5,540,000.00
CAPITAL FUND 211-2412 - SAFE HAVEN COMPLEX							
2024-2027 Projects							
HVAC Controls-Quad C	Facility	Extend	-	-	120,000.00		120,000.00
HVAC Controls-Quad D	Facility	Extend	-	-	120,000.00		120,000.00
					240,000.00	-	240,000.00
CAPITAL FUND 227-2419 - ST. TAMMANY PARISH JAIL							
2023 Projects							
				Requested			
Computers, Phones, & Access Points	Facility	Replacement	-	103,200.00	-		-
Dishwasher	Facility	Replacement	-	60,000.00	-		-
Doors-Building A	Facility	Retrofit	-	350,000.00	-	1,185,000.00	1,185,000.00
Generator Automatic Transfer Switch	Facility	Upgrade	-	70,000.00	-		-
HVAC System Chilled Water Loop Pipes	Facility	Replacement	-	500,000.00	-		-
Intake-Building B	Facility	Renovation	-	750,000.00	-		-
Jail Downsizing Study	Facility	Analyze operations	-			50,000.00	50,000.00
Plumbing-Building A	Facility	Upgrade	-	225,000.00	-		-
Roof-Building A	Facility	Replacement	-			1,155,000.00	1,155,000.00
Roof-Building B	Facility	Replacement	-	1,155,000.00	-	1,155,000.00	1,155,000.00
Roof-Building C	Facility	Replacement	-			1,155,000.00	1,155,000.00
Water Heaters-Building A	Facility	Replacement	-	165,000.00	-		-
				3,378,200.00	-	4,700,000.00	4,700,000.00
2024-2027 Projects							
Body Scanner	Facility	Replacement	-	-	150,000.00		150,000.00
Boiler-Building E	Facility	Replacement	-	-	200,000.00		200,000.00
Chiller-Building E	Facility	Replacement	-	-	475,000.00		475,000.00
Computers, Phones, & Access Points	Facility	Replacement	-	-	146,700.00		146,700.00
Cooler Compressors-Kitchen	Facility	Replacement	-	-	30,000.00		30,000.00
Doors-Building A	Facility	Retrofit	-	-	1,062,500.00	(1,062,500.00)	-
Equipment-Kitchen	Facility	Mixer and boiler #1	-	-	55,000.00		55,000.00
Flooring-Building A	Facility	Replacement in kitchen & hallways	-	-	150,922.00		150,922.00
Network Servers	Facility	Replacement	-	-	27,000.00		27,000.00
Network Switches	Facility	Replacement	-	-	69,200.00		69,200.00
Roof-Building A	Facility	Replacement	-	-	1,155,000.00	(1,155,000.00)	-
Roof-Building D	Facility	Replacement	-	-	2,310,000.00	(1,155,000.00)	1,155,000.00
Transport Vans	Facility	Replacement	-	-	300,000.00		300,000.00
					6,131,322.00	(3,372,500.00)	2,758,822.00

2023-2027 CAPITAL IMPROVEMENT PLAN

Exhibit "A" to Ordinance Calendar No. 7110
Introduced September 28, 2022

Project Title	Project Type	Description	Capital ID	Length	Proposed 09/28/2022	Amendment 12/01/2022	As Amended and Reintroduced
<u>CAPITAL FUND 228-2418 - ST. TAMMANY PARISH LIBRARY</u>							
2024-2027 Projects							
Branch Replacement	Facility	Small branch replacement/expansion	-	-	3,330,000.00		3,330,000.00
Facility Expansion-Slidell Branch	Facility	Expand to Northeast	-	-	2,960,000.00		2,960,000.00
Headquarters Acquisition	Facility	Purchase/construct location, Renovation	-	-	1,564,000.00		1,564,000.00
Property-Mandeville/Causeway Branch	Facility	Consolidate two branches	-	-	1,500,000.00		1,500,000.00
					9,354,000.00	-	9,354,000.00
<u>CAPITAL FUND 253-24XX - DEEP WATER HORIZON</u>							
2023 Projects							
EOC Building Renovations	Facility	Upgrade, renovation	-	Prior Year Budget 7,200,000.00		(7,200,000.00)	(7,200,000.00)
Bayou Liberty Rd. Boat Launch	-	-	-			200,000.00	200,000.00
Blighted Property Demolitions	-	-	-			200,000.00	200,000.00
Slidell Breakwater Restoration	-	-	-			2,000,000.00	2,000,000.00
St. Tammany Parish Jail-Doors, Roofs, & Study	Facility	Allocation to projects in St. Tammany Parish Jail Capital section above	-			4,800,000.00	4,800,000.00
					7,200,000.00	-	-
<u>CAPITAL FUND 255-4801 - INFORMATION TECHNOLOGY</u>							
2024-2027 Projects							
Production Servers & Network Storage	Facility	Replacement	-	-	928,000.00		928,000.00
Storage Area Network (SAN)/Disk Array Enclosure (DAE)-EOC	Facility	Replacement	-	-	700,000.00		700,000.00
Storage Area Network (SAN)/Disk Array Enclosure (DAE)-Koop Dr.	Facility	Replacement	-	-	700,000.00		700,000.00
Technology Equipment-CAA Covington	Facility	Replacement	-	-	35,000.00		35,000.00
Technology Equipment-EOC	Facility	Replacement	-	-	386,000.00		386,000.00
Technology Equipment-Fleet	Facility	Replacement	-	-	48,000.00		48,000.00
Technology Equipment-Justice Center	Facility	Replacement	-	-	63,000.00		63,000.00
Technology Equipment-Koop Dr. Building A	Facility	Replacement	-	-	496,000.00		496,000.00
Technology Equipment-Koop Dr. Building B	Facility	Replacement	-	-	658,000.00		658,000.00
Technology Equipment-Tyler St. Complex	Facility	Replacement	-	-	125,000.00		125,000.00
Virtual Machine Server Equipment	Facility	Replacement	-	-	170,000.00		170,000.00
					4,309,000.00	-	4,309,000.00
<u>INTERNAL SERVICE FUND 600-2410 - TYLER STREET COMPLEX</u>							
2024-2027 Projects							
Building Automated System (BAS)-HVAC Controls Facility	Installation		-	-	50,000.00		50,000.00
Exterior Gates	Facility	Replacement	-	-	15,000.00		15,000.00
Flooring-Hallways	Facility	Upgrade	-	-	40,000.00		40,000.00
					105,000.00	-	105,000.00
<u>INTERNAL SERVICE FUND 611-2415 - WELLNESS CENTER BUILDING</u>							
2024-2027 Projects							
HVAC Units	Facility	Replacement	-	-	100,000.00		100,000.00
					100,000.00	-	100,000.00
<u>INTERNAL SERVICE FUND 650-2407 - ST. TAMMANY PARISH KOOP DRIVE ADMINISTRATIVE COMPLEX</u>							
2023 Projects							
Council Offices Renovation-Building A	Facility	Pointing and Carpet	-	-		60,000.00	60,000.00
					-	60,000.00	60,000.00
<u>INTERNAL SERVICE FUND 651-2414 - ST. TAMMANY PARISH ADMINISTRATIVE AND JUSTICE COMPLEX - EAST</u>							
2024-2027 Projects							
Front Elevator	Facility	Repair	-	-	50,000.00		50,000.00
Rear Hydraulic Elevator	Facility	Repair	-	-	50,000.00		50,000.00
					100,000.00	-	100,000.00

ST. TAMMANY PARISH COUNCIL

RESOLUTION

RESOLUTION COUNCIL SERIES NO. C-6704

COUNCIL SPONSOR: MR. T. SMITH

PROVIDED BY: COUNCIL OFFICE

Resolution to vacate, in part, the moratorium established by Ordinance C. S. No. 22-4971 on the issuance of Building or Conditional Use Permits for construction or placement of building structures on property within a portion of Unincorporated Town of Alton Subdivision, specifically on Lots 10 thru 15, Sq. 51, Alton Subdivision in Section 23, Township 8 South, Range 14 East, St. Tammany (Ward 9, District 14).

WHEREAS, on September 02, 2022, the Parish Council adopted Ordinance C. S. NO 20-4971 extending a six (6) month moratorium on the re-subdivision and/or issuance of permits for construction or placement of building structures on property within a portion of unincorporated Town of Alton Subdivision to protect and preserve the health, safety and property interests of residents from the adverse effects of traffic and flooding hazards resulting from intensification of development within a certain portion of unincorporated Ward 9, District 14 of St. Tammany Parish, a temporary moratorium is necessary to allow sufficient time for review of existing land uses and to formulate measures to protect residents in and near the area; and

WHEREAS, the owner of Lots 10 thru 15, Sq. 51, Alton Subdivision in Section 23, Township 8 South, Range 14 East, St. Tammany, as shown on the attached survey, has requested that the moratorium be lifted; and

WHEREAS, it has been determined that the lifting of the moratorium on Lots 10 thru 15, Sq. 51, Alton Subdivision in Section 23, Township 8 South, Range 14 East, St. Tammany would not contribute to the adverse effects of traffic and flooding hazards.

THE PARISH OF ST. TAMMANY HEREBY RESOLVES that pursuant to Chapter 2, Article XVI, Sec 2-264 of the Code of Ordinances, the Parish Council vacates, in part, the moratorium established by Ordinance C. S. 22-4971, and any subsequent extension thereof, to remove therefrom the restriction on the issuance of permits for construction or placement of building structures on Lots 10 thru 15, Sq. 51, Alton Subdivision in Section 23, Township 8 South, Range 14 East, St. Tammany.

THIS RESOLUTION HAVING BEEN SUBMITTED TO A VOTE, THE VOTE THEREON WAS AS FOLLOWS:

MOVED FOR ADOPTION BY:

SECONDED BY:

YEAS:

NAYS:

ABSTAIN:

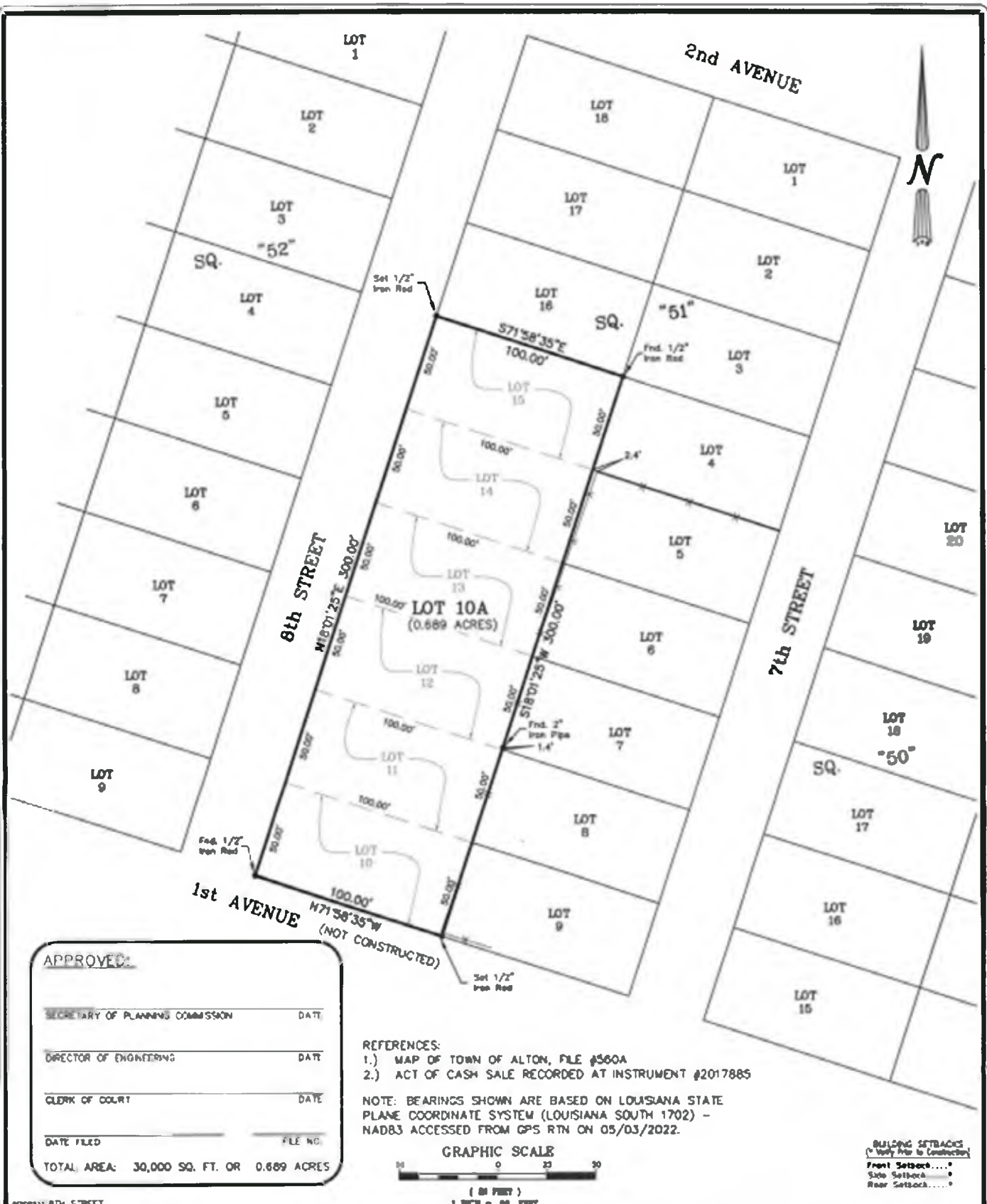
ABSENT:

THIS RESOLUTION WAS DECLARED ADOPTED ON THE 8TH DAY OF DECEMBER, 2022, AT A SPECIAL MEETING OF THE PARISH COUNCIL, A QUORUM OF THE MEMBERS BEING PRESENT AND VOTING.

JERRY BINDER., COUNCIL CHAIRMAN

ATTEST:

KATRINA L. BUCKLEY, COUNCIL CLERK



APPROVED:

SECRETARY OF PLANNING COMMISSION	DATE
DIRECTOR OF ENGINEERING	DATE
CLERK OF COURT	DATE
DATE FILED	FILE NO.

TOTAL AREA: 30,000 SQ. FT. OR 0.689 ACRES

REFERENCES:
1.) MAP OF TOWN OF ALTON, FILE #360A
2.) ACT OF CASH SALE RECORDED AT INSTRUMENT #2017885

NOTE: BEARINGS SHOWN ARE BASED ON LOUISIANA STATE PLANE COORDINATE SYSTEM (LOUISIANA SOUTH 1702) - NAD83 ACCESSED FROM GPS RTN ON 05/03/2022.

BUILDING SETBACKS
(To Meet Prior to Construction)
Front Setback.....'
Side Setback.....'
Rear Setback.....'

I CERTIFY THAT THIS PLAT DOES REPRESENT AN ACTUAL CROAKED SURVEY AND THAT TO THE BEST OF MY KNOWLEDGE AND BELIEF, THE SURVEY IS CORRECT AND ACCURATE. I HAVE NOT BEEN AWARE OF ANY OTHER SURVEYS OR RECORDS THAT COULD AFFECT THE ACCURACY OF THIS SURVEY.

PROPERTY IS SUBMITTED IN ACCORDANCE WITH THE LOUISIANA STANDARDS OF PRACTICE FOR PROPERTY SURVEYS FOR A CLASS "C" SURVEY. BEARINGS ARE BASED ON RECORD BEARINGS UNLESS NOTED OTHERWISE.

ENCUMBRANCES SHOWN HEREON ARE NOT NECESSARILY EXCLUSIVE. ENCUMBRANCES OF RECORD AS SHOWN ON TITLE ORIGIN OR TITLE POLICY WILL BE ADDED HEREON UPON RECORDING. AS SURVEY FOR HAS NOT RECORDED ANY TITLE SEARCH OR ABSTRACT.

FILE NO. 225-213-0113-D
FILED Date 05/21/2022
BY E. B. B. J. A.
* Verify prior to construction with Local Governing Body.

DRAWING NO. 20220167	J.V. Burkes & Associates, Inc. SURVEYING ENGINEERING • ENVIRONMENTAL 1805 Shortcut Highway Slidell, Louisiana 70458 E-mail: jburkes@jburkes.com Phone 888-848-0075 Fax 888-848-0154	DRAWN BY: VLL	CHECKED BY: DJP
DATE: 05/03/2022		SCALE: 1" = 50'	

A RESUBDIVISION PLAT OF
LOTS 10 THRU 15 INTO LOT 10A, SQ. 51,
ALTON SUBDIVISION IN SECTION 23, T-8-S, R-14-E,
GREENSBURG LAND DISTRICT,
ST. TAMMANY PARISH, LOUISIANA

CERTIFIED TO: DARLEAN FRANCOIS

DECLARATION IS MADE TO ORIGINAL PURCHASER OF THE SURVEY. IT IS NOT TRANSFERABLE TO ADDITIONAL INSTITUTIONS OR SUBSEQUENT OWNERS. SURVEY IS VALID ONLY IF PRINT HAS ORIGINAL SEAL OF SURVEYOR.

STATE OF LOUISIANA
DANIEL J. POCHÉ
Licenses No. 5066
DANIEL J. POCHÉ
LA REG. No. 5066

ST. TAMMANY PARISH COUNCIL

ORDINANCE

ORDINANCE CALENDAR NO. 7136AA

ORDINANCE COUNCIL SERIES NO. 22-_____

COUNCIL SPONSOR: MR. BINDER

PROVIDED BY: BUTLER SNOW LLP AND STRATEGIC
DEMOGRAPHICS, LLC ON BEHALF OF COUNCIL

INTRODUCED BY: MR. T. SMITH

SECONDED BY: MR. AIREY

ON THE 1ST DAY OF DECEMBER, 2022

ORDINANCE TO REAPPORTION THE ST. TAMMANY PARISH COUNCIL DISTRICTS, AND TO DESCRIBE THE PRECINCTS THAT CONSTITUTE THE REVISED DISTRICTS, TO UPDATE, CORRECT, AND CLARIFY PRECINCT DESCRIPTIONS IN THE ST. TAMMANY PARISH CODE OF ORDINANCES, AND FOR RELATED PURPOSES.

WHEREAS, La. R.S. 33:1411 and Section 2-02 of the St. Tammany Parish Home Rule Charter mandate the parish council to examine the apportionment plan of the council after each decennial census, and to provide for a new apportionment plan if substantial variation exists in the representation of the election districts; and

WHEREAS, by resolution adopted on February 3, 2022, the parish council determined that reapportionment, also known as redistricting, is necessary based on the significant growth of the parish, as reflected in the 2020 decennial census, and based on the substantial variation in population among the council districts; and

WHEREAS, voting precincts are the building blocks of council districts. An examination of the precinct descriptions in Code of Ordinances Section 2-39 reveals that the descriptions have been subject to numerous changes over several decades, and that the descriptions need to be updated, corrected, and clarified to facilitate the redistricting effort; and

WHEREAS, the parish has procured legal, demographic, and mapping services to assist the parish council in developing a redistricting plan; and

WHEREAS, a redistricting plan, designated as Plan 5-D, has been recommended to the parish council for consideration and adoption, which Plan 5-D is attached hereto; and

WHEREAS, the redistricting plan should be enacted in sufficient time for the voters of the parish and prospective candidates for election to the council to understand the boundaries of the council districts, and should be effective for the fall of 2023 election cycle; now therefore

THE PARISH OF ST. TAMMANY HEREBY ORDAINS that Section 2-38 "Precincts" of the St. Tammany Parish Code of Ordinances is hereby amended to read as follows:

Sec. 2-38. Precincts

The parish hereby ordains that it confirms and re-establishes the parish Code of Ordinances, Article II, Wards, Precincts and Districts, to provide for voting precincts in conjunction with redistricting and in accordance with the ~~2010~~ 2020 Federal Decennial Census; and as reflected by the precinct numbers and descriptions in the sections of this article.

BE IT FURTHER ORDAINED that the Section 2-39 "Precinct Descriptions" of the St. Tammany Parish Code of Ordinances is hereby repealed.

BE IT FURTHER ORDAINED that the following Section 2-39 of the St. Tammany Parish Code of Ordinances is hereby enacted to replace section repealed in the foregoing paragraph:

Sec. 2-39. Precinct Descriptions

Precinct A01. Commence at the intersection of United Church Rd. and Lowe Davis Rd., also the point of beginning; thence follow Lowe Davis Rd. northeast to its intersection with Range Line Rd.; thence follow Range Line Rd. for approximately 80 feet to the continuation of Lowe Davis Rd.; thence follow Lowe Davis Rd. northeast and east to its intersection with Allen Rd.; thence follow Allen Rd. south and southwest to its intersection with Hwy. 435 (Talisheek Hwy.); thence follow Hwy. 435 (Talisheek Hwy.) south, southwest to its intersection with Level St.; thence follow Level St. continuing west to its intersection with La. 36; thence follow Hwy. 36 north, northeast, and west to its intersection with Dahlia St.; thence follow Dahlia St. north to its intersection with Progress St.; thence follow Progress St. west to its intersection with Rose St.; thence follow Rose St. north to its intersection with Emancipation St.; thence follow Emancipation St. west to its intersection with United Church Rd.; thence follow United Church Rd. north to its intersection with Lowe Davis Rd., also the point of beginning.

Precinct A02. Commence at the intersection of the Abita River and Hwy. 59; thence follow Hwy. 59 north into the Town of Abita Springs to its intersection with Level St.; thence follow Level St. east becoming Burvant St.; thence follow Burvant St. continuing east, then northeast and east to its intersection with Polaris St.; thence follow Polaris St. south and east to its intersection with Landry Ln.; thence follow Landry Ln. south, east, and south to its intersection with a branch of the Abita River; thence follow the branch of the Abita River west and northwest to its intersection with an unnamed road leading to Hwy. 36; thence follow the unnamed road southwest, southeast, and southwest to its intersection with Hwy. 36 (Hickory Hwy.); thence follow Hwy. 36 (Hickory Hwy.) northwest to its intersection with the southern branch of the Abita River; thence follow the southern branch of the Abita River southwest, west, and northwest to its intersection with Hwy. 59, also the point of beginning.

Precinct A02A. Commence at the intersection of Hoffman Rd. and Hwy. 59, also the point of beginning; thence follow Hwy. 59 south to its intersection with Parker Dr.; thence follow Parker Dr. northwest to its intersection with Soell Dr., thence follow Soell Dr. northeast to its intersection with 11th Ave.; thence follow 11th Ave. northwest to its intersection with North St.; thence follow North St. southwest to its intersection with Lincoln St.; thence follow Lincoln St. west to its intersection with 11th St.; thence follow 11th St. north to Washington Ave.; thence follow Washington Ave. east to Fuschia St.; thence follow Fuschia St. north to Harrison Ave.; thence follow Harrison Ave. east to its intersection with a canal leading into the southern branch of the Abita River; thence follow the canal north to its intersection with the southern branch of the Abita River; thence follow the southern branch of the Abita River east and southeast to its intersection with the Tammany Trace; thence follow the Tammany Trace southwest to its intersection with Hoffman Rd.; thence follow Hoffman Rd. west to its intersection with Hwy. 59, also the point of beginning.

Precinct A03. Commence at the intersection of Allen Rd. and Lowe Davis Rd., also the point of beginning; thence follow Lowe Davis Rd. northeast and east to its intersection with Beef Branch; thence follow Beef Branch southeast, south, southwest, and south to its intersection with an unnamed stream north of Hwy. 435 (Talisheek Hwy.); thence follow the unnamed stream west and southwest to its intersection with McIntyre Rd.; thence follow McIntyre Rd. southeast crossing Hwy. 435 (Talisheek Hwy.) and becoming Keen Rd.; thence follow Keen Rd. continuing southeast to its intersection with Abita Creek; thence follow Abita Creek southwest to its intersection with the Abita River; thence follow the Abita River northeast and southeast to its intersection with an unnamed road

north of Burvant St.; thence follow the unnamed road southwest and south to its intersection with Burvant St.; thence follow Burvant St. southwest and west to its intersection with Hwy. 435 (Talisheek Hwy.); thence follow Hwy. 435 (Talisheek Hwy.) north and northeast to its intersection with Allen Rd.; thence follow Allen Rd. northeast to its intersection with Lowe Davis Rd., also the point of beginning.

Precinct A04. Commence at the intersection of Hwy. 59 and Maple St. also the point of beginning; thence follow Hwy. 59 west to a curve, thence south to its intersection with the Abita River; thence follow Abita River west and northwest to its intersection with a northwestern branch of said river; thence follow said northwestern branch of the Abita River north, northwest to its intersection with Hwy. 36; thence follow LA Hwy 36 east and southeast as it becomes Maple St.; thence follow Maple St. south to its intersection with Hwy. 59, also the point of beginning.

Precinct C01. Commence at the intersection of West 21st Ave. and Menetre Dr. in the City of Covington, also the point of beginning; thence follow Menetre Dr. southwest, south, and southwest to its intersection with the Tchefuncte River; thence follow the Tchefuncte River west, northwest, west, north, northeast, and north to its intersection with US Hwy. 190; thence follow US Hwy. 190 east to its intersection with West 21st Ave.; thence follow West 21st Ave. southeast to its intersection with Menetre Dr., also the point of beginning.

Precinct C02. Commence at the intersection of Menetre Dr. and West 15th Ave. in the City of Covington, also the point of beginning; thence follow West 15th Ave. southeast to its intersection with South Jefferson Ave.; thence follow South Jefferson Ave. southwest to its intersection with West 8th Ave.; thence follow West 8th Ave. northwest to its intersection with an unnamed creek northeast of the Tchefuncte River; thence follow the unnamed creek southeast and southwest to its intersection with the Tchefuncte River; thence follow the Tchefuncte River northwest, north, and northwest to its intersection with Cleveland St.; thence follow Cleveland St. northeast and north to its intersection with West 15th Ave., also the point of beginning.

Precinct C03. Commence at the intersection of West 15th Ave. and Menetre Dr. in the City of Covington, also the point of beginning; thence follow Menetre Dr. north and northeast to its intersection with West 21st Ave.; thence follow West 21st Ave. southeast to its intersection with North Jefferson Ave.; thence follow North Jefferson Ave. southwest to its intersection with West 15th Ave.; thence follow West 15th Ave. northwest to its intersection with Menetre Dr., also the point of beginning.

Precinct C04. Commence at the intersection of South Jefferson Ave. and West 21st Ave. in the City of Covington, also the point of beginning; thence follow West 21st Ave. southeast to its intersection with East Boston St.; thence follow East Boston St. continuing northeast to its intersection with North Vermont St.; thence follow North Vermont St. south to its intersection with South Jahncke Ave.; thence follow South Jahncke Ave. southwest and southeast to its intersection with Old Landing Rd.; thence follow Old Landing Rd. southwest and south to its intersection with Riverview Dr.; thence follow Riverview Dr. east to its intersection with the Bogue Falaya River; thence follow the Bogue Falaya River southeast, south, and southwest to its intersection with the Tchefuncte River; thence follow the Tchefuncte River northwest, north, northeast, southeast, northeast, northwest, northeast, and northwest to its intersection with an unnamed creek northeast of the Tchefuncte River; thence follow the unnamed creek northeast and northwest to its intersection with West 8th Ave.; thence follow West 8th Ave. southeast to its intersection with South Jefferson Ave.; thence follow South Jefferson Ave. northeast to its intersection with West 21st Ave., also the point of beginning.

Precinct C05. Commence at the intersection of East Boston St. and North Vermont St. in the City of Covington, also the point of beginning; thence follow North Vermont St. south to its intersection with South Jahncke Ave.; thence follow South Jahncke Ave. southwest and southeast to its intersection with Old Landing Rd.; thence follow Old Landing Rd. southwest and south to its intersection with Riverview Dr.; thence follow

Riverview Dr. east to its intersection with the Bogue Falaya River; thence follow the Bogue Falaya River north, northeast, northwest, north, northeast, north, east, northeast, and north to its intersection with East Boston St.; thence follow East Boston St. southwest to its intersection with North Vermont St., also the point of beginning.

Precinct C06. Commence at the intersection of West 23rd Ave. and North Taylor St. in the City of Covington, also the point of beginning; thence follow North Taylor St. northeast to its intersection with North Columbia St.; thence follow North Columbia St. northwest to its intersection with Hwy 190; thence follow Hwy. 190 southwest and west to its intersection with West 21st St.; thence follow West 21st St. southeast to its intersection with North Lincoln St.; thence follow North Lincoln St. northeast to its intersection with West 23rd Ave.; thence follow West 23rd Ave. southeast to its intersection with North Taylor St., also the point of beginning.

Precinct C06A. Commence at the intersection of West 23rd Ave. and North Tyler St. in the City of Covington, also the point of beginning; thence follow North Tyler St. northeast to its intersection with North Columbia St.; thence follow North Columbia St. northwest to its intersection with North Taylor St.; thence follow North Taylor St. southwest to its intersection with West 23rd Ave.; thence follow West 23rd Ave. southeast to its intersection with North Tyler St., also the point of beginning.

Precinct C07. Commence at the intersection of West 23rd Ave. and North Tyler St. in the City of Covington, also the point of beginning; thence follow North Tyler St. northeast to its intersection with North Columbia St.; thence follow North Columbia St. southeast to its intersection with North Jefferson Ave.; thence follow North Jefferson Ave. southwest to its intersection with East 23rd Ave.; thence follow East 23rd Ave. northwest becoming West 23rd Ave. to its intersection with North Tyler St., also the point of beginning.

Precinct C08. Commence at the intersection of West 33rd Ave. and North Columbia St. in the City of Covington, also the point of beginning; thence follow North Columbia St. southeast to its intersection with North Jefferson Ave.; thence follow North Jefferson Ave. southwest to its intersection with East 21st Ave.; thence follow East 21st Ave. southeast where it becomes East Boston St.; thence follow East Boston St. southeast and northeast to its intersection with the Bogue Falaya River; thence follow the Bogue Falaya River northeast, north, northwest, northeast, and north to its intersection with the Little Bogue Falaya River; thence follow the Little Bogue Falaya River east, northeast, east, and northeast to its intersection with Holly Dr.; thence follow Holly Dr. northwest to its intersection with Dogwood Ln.; thence follow Dogwood Ln. north, northeast, and north to its intersection with Johnsen Rd.; thence follow Johnsen Rd. west to its intersection with Hwy. 437 (Lee Rd.); thence follow Hwy. 437 (Lee Rd.) southwest to its intersection with East 33rd Ave.; thence follow East 33rd Ave. southwest, becoming West 33rd Ave., to its intersection with North Columbia St., also the point of beginning.

Precinct C09. Commence at the intersection of West 33rd Ave. and North Columbia St. in the City of Covington, also the point of beginning; thence follow North Columbia St. northwest and north to its intersection with Hwy. 190; thence follow Hwy. 190 northwest becoming Hwy. 25; thence follow Hwy. 25 continuing northwest to its intersection with River Rd.; thence follow River Rd. northeast, southeast, east, and southeast to its intersection with Hosmer Mill Rd.; thence follow Hosmer Mill Rd. northeast to its intersection with the Bogue Falaya River; thence follow the Bogue Falaya River southeast, south, east, northeast, southeast, east, southeast, east, south, southeast, southwest, and southeast to its intersection with Hwy. 437 (Lee Rd.); thence follow Hwy. 437 (Lee Rd.) southwest to its intersection with East 33rd Ave.; thence follow East 33rd Ave. southwest, becoming West 33rd Ave., to its intersection with North Columbia St., also the point of beginning.

Precinct C10. Commence at the intersection of West 21st Ave. and North Lincoln St. also the point of beginning; thence follow North Lincoln St. north to its intersection with West 23rd Ave.; thence follow West 23rd Ave. southeast to its intersection with

North Jefferson Ave.; thence follow North Jefferson Ave. southwest to its intersection with West 21st Ave.; thence follow West 21st Ave. northwest to its intersection with North Lincoln St, also the point of beginning.

Precinct C11. Commence at the intersection of Hwy. 190 and the Tchefuncte River, also the point of beginning; thence follow the Tchefuncte River north, northeast, and northwest to its intersection with Horse Branch; thence follow Horse Branch northeast to its intersection with an eastern branch of Horse Branch; thence follow said eastern branch of Horse Branch northeast to its intersection with Horse Branch Rd. which becomes Penn Mill Rd.; thence follow Penn Mill Rd. southeast and south to its intersection with an electric power line northwest of Covington High School; thence follow the electric power line northeast to intersection with Hwy 25; thence follow Hwy 25 southeast to its intersection with Hwy 190; thence follow Hwy 190 southwest and west to its intersection with the Tchefuncte River, also the point of beginning.

Precinct F01. Commence at the intersection of Hwy. 40 (Uneedus Rd.) and Anthony Rd., also the point of beginning; thence follow Anthony Rd. north to its intersection with Lee Settlement Rd.; thence follow Lee Settlement Rd. east to its intersection with Hay Hollow Rd.; thence follow Hay Hollow Rd. northwest, north, east, north, east, north, and northeast to its intersection with Hwy. 25; thence follow Hwy. 25 southeast to its intersection with Josephs Rd.; thence follow Josephs Rd. northeast to its intersection with the Bogue Falaya River; thence follow the Bogue Falaya River in a general southeast direction to its intersection with Morgan Branch; thence follow Morgan Branch west, southwest, northwest, west, southwest, northwest, and north to its intersection with Hwy. 40 (Uneedus Rd.); thence follow Hwy. 40 (Uneedus Rd.) southwest and west to its intersection with Anthony Rd., also the point of beginning.

Precinct MD1 . Commence at the intersection of the Tchefuncte River and Bayou De Zaire, also the point of beginning; thence follow Bayou De Zaire north, northwest, and west to its intersection with Highway 21; thence follow Highway 21 north and northeast to its intersection with Dummy Line Rd.; thence follow Dummy Line Rd. northwest to its intersection with Black River; thence follow Black River south, southwest, south, southeast and south to its intersection with the shore line of Lake Pontchartrain; thence follow the shore line of Lake Pontchartrain west, northwest, west and southwest to its intersection with the St. Tammany Parish/Tangipahoa Parish boundary line; thence follow the St. Tammany Parish/Tangipahoa Parish boundary line into Lake Pontchartrain to its intersection with the St. Tammany Parish/Jefferson Parish boundary line; thence follow the St. Tammany Parish/Jefferson Parish boundary line southeast to its intersection with a [north-south](#) straight line extension leading into the Tchefuncte River; thence follow the straight line extension north to its intersection with the Tchefuncte River; thence follow the Tchefuncte River northeast, north, northwest, and north to its intersection with Bayou De Zaire, also the point of beginning.

Precinct M01. Commence at the intersection of the Lake Pontchartrain Causeway and the St. Tammany Parish/Jefferson Parish boundary line in Lake Pontchartrain, also the point of beginning; thence follow the St. Tammany Parish/Jefferson Parish boundary line northwest [and north](#) to its intersection with a [north-south](#) straight line extension leading to the intersection of the Tchefuncte River; thence follow the Tchefuncte River northeast and east to its intersection with an unnamed canal which runs parallel with the shoreline of Lake Pontchartrain; thence follow the canal southeast, east, and southeast to its intersection with Bayou Chinchuba; thence follow Bayou Chinchuba northeast to its intersection with N. Causeway Blvd; thence follow N. Causeway Blvd south to its intersection with the Lake Pontchartrain Causeway; thence follow the Lake Pontchartrain Causeway to its intersection with the St. Tammany Parish/Jefferson Parish boundary line, also the point of beginning.

Precinct M02. Commence at the intersection of [North-N.](#) Causeway Blvd. and [W.](#) Florida St. in the City of Mandeville, also the point of beginning; thence follow [W.](#) Florida St. southeast to its intersection with Wilkinson St.; thence follow Wilkinson St. southwest

to its intersection with Monroe St.; thence follow Monroe St. northwest to its intersection with North Causeway Blvd.; thence follow North Causeway Blvd. northeast to its intersection with ~~East-W.~~ Florida St., also the point of beginning.

Precinct M03. Commence at the intersection of ~~North-N.~~ Causeway Blvd. and Monroe St. in the City of Mandeville, also the point of beginning; thence follow Monroe St. southeast to its intersection with Wilkinson St.; thence follow Wilkinson St. southwest to its intersection with Lakeshore Dr.; thence follow Lakeshore Dr. northwest to ~~its intersection~~ where Lakeshore Dr. meets Lake Pontchartrain east of Sunset Point Park; thence follow a straight line extension ~~south~~ into Lake Pontchartrain to its intersection with the St. Tammany Parish/Orleans Parish boundary line; thence follow the St. Tammany Parish/Orleans Parish boundary line northwest to its intersection with the St. Tammany Parish/Jefferson Parish boundary line; thence follow the St. Tammany Parish/Jefferson Parish boundary line continuing northwest to its intersection with the Lake Pontchartrain Causeway; thence follow the Lake Pontchartrain Causeway northeast becoming ~~North-N.~~ Causeway Blvd. to its intersection with Monroe St., also the point of beginning.

Precinct M04. Commence at the intersection of Florida St. and Girod St. in the City of Mandeville, also the point of beginning; thence follow Girod St. southwest to its intersection with Lakeshore Dr.; thence follow Lakeshore Dr. southeast to its intersection with Little Bayou Castine; thence follow Little Bayou Castine south to its intersection with the shoreline of Lake Pontchartrain; thence follow the shoreline of Lake Pontchartrain northwest to its intersection where the shoreline meets Lakeshore Dr. east of Sunset Point Park; thence follow Lakeshore Dr. southeast to its intersection with Wilkinson St.; thence follow Wilkinson St. northeast to its intersection with Florida St.; thence follow Florida St. southeast to its intersection with Girod St., also the point of beginning.

Precinct M05-. Commence at the intersection of Girod St. and ~~East~~ Florida St. in the City of Mandeville, also the point of beginning; thence follow East Florida St. southeast to its intersection with Atalin St.; thence follow Atalin St. southwest to its intersection with Bayou Castine; thence follow Bayou Castine southwest to its intersection where Bayou Castine flows into Lake Pontchartrain; thence follow a straight line extension into Lake Pontchartrain south to its intersection with the St. Tammany Parish/Orleans Parish boundary line; thence follow the St. Tammany Parish/Orleans Parish boundary line northwest to its intersection with a ~~north-south~~ straight line extension leading to a point ~~where Lakeshore Dr. meets Lake Pontchartrain~~ east of Sunset Point Park; thence follow the straight line extension north to its intersection with the shoreline of Lake Pontchartrain; thence follow the shoreline of Lake Pontchartrain southeast to its intersection with Little Bayou Castine; thence follow Little Bayou Castine north to its intersection with Lakeshore Dr.; thence follow Lakeshore Dr. northwest to its intersection with Girod St.; thence follow Girod St. northeast to its intersection with ~~East~~ Florida St., also the point of beginning.

Precinct M06. Commence at the intersection of West Causeway Approach Hwy. and Hwy. 22, also the point of beginning; thence follow Hwy. 22 northwest to its intersection with Heavens Dr.; thence follow Heavens Dr. south, southeast, and south to its intersection with Garden Ave.; thence follow Garden Ave. northeast to its intersection with Moss Ln.; thence follow Moss Ln. northwest to its intersection with Azalea Dr.; thence follow Azalea Dr. southwest to its intersection with Jasmine Dr.; thence follow Jasmine Dr. northwest to its intersection with Lotus Dr. North; thence follow Lotus Dr. North north and southeast to West Causeway Approach U Turn; thence follow West Causeway Approach U Turn northeast to West Causeway Approach Hwy.; thence follow West Causeway Approach Hwy. northwest to its intersection with Hwy. 22, also the point of beginning.

Precinct M06A. Commence at the intersection of Garden Ave. and Moss Ln.; thence follow Moss Ln. northwest to its intersection with Azalea Dr.; thence follow Azalea Dr. southwest to its intersection with Jasmine Dr.; thence follow Jasmine Dr. northwest

to its intersection with Lotus Dr. North; thence follow Lotus Dr. North north and southeast to West Causeway Approach U Turn; thence follow West Causeway Approach U Turn northeast to West Causeway Approach Hwy.; thence follow West Causeway Approach Hwy. southeast to its intersection with Garden Ave.; thence follow Garden Ave. southwest to its intersection with Moss Ln., also the point of beginning.

Precinct M07. Commence at the intersection of North Causeway Blvd. and Hwy. 190, also the point of beginning; thence follow Hwy. 190 north to its intersection with Asbury Dr. (aka LA Hwy 3228); thence follow Asbury Dr. southeast to Emerald Dr. also US Hwy 190; thence follow US Hwy 190 southeast its intersection with East Causeway Blvd.; thence follow East Causeway Blvd. northwest to its intersection with Florida St.; thence follow Florida St. northwest to North Causeway Blvd.; thence follow North Causeway Blvd. North to US Hwy. 190, also the point of beginning.

Precinct M08. Commence at the intersection of Hwy. 22 and West Causeway Approach Hwy., also the point of beginning; thence follow West Causeway Approach Hwy. southeast to its intersection with Bayou Chinchuba; thence follow Bayou Chinchuba northeast to its intersection with North Causeway Blvd.; thence follow North Causeway Blvd. north and northeast to its intersection with Hwy. 22; thence follow Hwy. 22 northwest to its intersection with West Causeway Approach Hwy., also the point of beginning.

Precinct M09. Commence at the intersection of Florida St. (a.k.a. Highway 190) and Atalin St., also the point of beginning, thence follow Atalin St. south to its intersection with Bayou Castine; thence follow the meanderings of Bayou Castine northeast to its intersection with Florida St. (a.k.a. Highway 190); thence follow Florida St. (a.k.a. Highway 190) northwest to its intersection with Atalin St., also the point of beginning.

Precinct M09A. Commence at the intersection of Florida St. (a.k.a. Highway 190) and Bayou Castine; thence follow the meanderings of Bayou Castine north northeast to its intersection with a drainage canal; thence follow the drainage canal north and northwest to its intersection with Austerlitz St.; thence follow Austerlitz St. to its intersection with Soult St.; thence follow Soult St. southwest to its intersection of Florida St. (a.k.a. Highway 190); thence follow Florida St. (a.k.a. Highway 190) southeast to its intersection with Bayou Castine, also the point of beginning.

Precinct M10 . Commence at the intersection of Austerlitz St. and Soult St., also the point of beginning; thence follow Soult St. northeast to its intersection with Sycamore Place, thence follow Sycamore Place east and northeast to its intersection with Culver Ct., thence follow Culver Ct south to its intersection with the St Tammany Access Rd., thence follow the St. Tammany Access Rd. east, north and east to its intersection with an electric power line; thence follow the electric power line south and east to its intersection with a pipeline, thence follow the pipeline southwest to its intersection with Bayou Castine, thence follow Bayou Castine southwest to its intersection with a drainage canal; thence follow the drainage canal north and northwest to its intersection with Austerlitz St, thence follow Austerlitz St to its intersection with Soult St, also the point of beginning.

Precinct M11. Commence at the intersection of West Causeway Approach and Garden Ave., also the point of beginning; thence follow Garden Ave. southwest to its intersection with Heavens Dr.; thence follow Heavens Dr. south and southeast to its intersection with Dorado Dr; thence follow Dorado Dr west to its intersection with retention pond service road; thence follow service road south to its intersection with an electric power line; thence follow the electric power line east, south and southeast to its intersection with W Hickory St.; thence follow W Hickory St. northeast to its intersection with West Causeway Approach Hwy.; thence follow West Causeway Approach Hwy. northwest to its intersection with Garden Ave., also the point of beginning.

Precinct M12. Commence at the intersection of West Hickory St. and West Causeway Approach also the point of beginning, thence follow West Causeway Approach southeast to its intersection with Bayou Chinchuba; thence follow the meanderings of the

Bayou Chinchuba in a southwest direction to its intersection with the Lake Pontchartrain shoreline; thence follow the Lake Pontchartrain shoreline in a westerly direction to its intersection with Sawmill Canal; thence follow the meanderings of the Sawmill Canal north to its intersection with an unnamed branch; thence follow the meanderings of the unnamed branch in a northerly direction to its intersection with an electric power line; thence follow the electric power line in a general southeast direction to its intersection with West Hickory St.; thence West Hickory St. northeast to its intersection with West Causeway Approach also the point of beginning.

Precinct P01. Commence at the intersection of Hickory St. (Hwy. 41 Spur) and Hwy. 41, also the point of beginning; thence follow Hwy. 41 southwest, south, and southeast becoming Watts Rd.; thence follow Watts Rd. continuing southeast, then east to its intersection with Hwy. 1090 (Military Rd.); thence follow Hwy. 1090 (Military Rd.) south and southeast to its intersection with the I-59 Service Rd.; thence follow the I-59 Service Rd. northeast, northwest, north, and northeast to its intersection with [E. Porter's River Rd.](#); thence follow [E. Porter's River Rd.](#) east, northeast, and north to its intersection with a boat launch leading into Porter's River; thence follow Porter's River northeast, northwest, and northeast to its intersection with the West Pearl River; thence follow the West Pearl River northwest to its intersection with [Old Channel, thence follow Old Channel northwest to its intersection with I-59](#); thence follow I-59 southwest to its intersection with Gum Creek; thence follow Gum Creek northwest, west, northwest, west, south, southeast, and southwest to its intersection with Hickory St. (Hwy. 41 Spur); thence follow Hickory St. (Hwy. 41 Spur) northwest to its intersection with Hwy. 41, also the point of beginning.

Precinct S01. Commence at the intersection of Hwy. 11 (Front St.) and I-12, also the point of beginning; thence follow I-12 east and southeast to its intersection with Hwy. 1091 (Robert Blvd); thence follow Hwy. 1091 (Robert Blvd.) southwest to its intersection with Pinewood Dr.; thence follow Pinewood Dr. west to its intersection with Driftwood Circle; thence follow Driftwood Circle south, west, and northwest to its intersection with Ninth St.; thence follow Ninth St. southwest to its intersection with North Blvd.; thence follow North Blvd. west to its intersection with Hwy. 11 (Front St.); thence follow Hwy. 11 (Front St.) northeast to its intersection with I-12, also the point of beginning.

Precinct S02. Commence at the intersection of Pinewood Dr. and Hwy. 1091 (Robert Blvd.), also the point of beginning; thence follow Hwy. 1091 (Robert Blvd.) southwest to its intersection with North Blvd.; thence follow North Blvd. northwest, west, northwest, and west to its intersection with Ninth St.; thence follow Ninth St. northeast to its intersection with Driftwood Circle; thence follow Driftwood Circle southeast, east, and north to its intersection with Pinewood Dr.; thence follow Pinewood Dr. east to its intersection with Hwy. 1091 (Robert Blvd.), also the point of beginning.

Precinct S03. Commence at the intersection of North Blvd. and Hwy. 1091 (Robert Blvd.), also the point of beginning; thence follow Hwy. 1091 (Robert Blvd.) southwest to its intersection with the W-14 Canal; thence follow the W-14 Canal northwest, west, northwest, and northeast to its intersection with North Blvd.; thence follow North Blvd. east, southeast, east, and southeast to its intersection with Hwy. 1091 (Robert Blvd.), also the point of beginning.

Precinct S04. Commence at the intersection of Hwy. 1091 (Robert Blvd.) and Timberlane Dr., also the point of beginning; thence follow Timberlane Dr. south to its intersection with Cardinal Dr.; thence follow Cardinal Dr. west, south, and west to its intersection with Audubon Dr.; thence follow Audubon Dr. south to its intersection with the W-15, L-1 Canal; thence follow the W-15, L-1 Canal west to its intersection with the W-14 Canal; thence follow the W-14 Canal north to its intersection with Hwy. 1091 (Robert Blvd.); thence follow Hwy. 1091 (Robert Blvd.) northeast to its intersection with Timberlane Dr., also the point of beginning.

Precinct S05. Commence at the intersection of Timberlane Dr. and Hwy. 1091 (Robert Blvd.), also the point of beginning; thence follow Hwy. 1091 (Robert Blvd.)

northeast to its intersection with I-12; thence follow I-12 southeast to its intersection with I-10; thence follow I-10 southwest to its intersection with the W-15, L-1 Canal; thence follow the W-15, L-1 Canal west to its intersection with Audubon Dr.; thence follow Audubon Dr. north to its intersection with Cardinal Dr.; thence follow Cardinal Dr. east, north, and east to its intersection with Timberlane Dr.; thence follow Timberlane Dr. north to its intersection with Hwy. 1091 (Robert Blvd.), also the point of beginning.

Precinct S06. Commence at the intersection of West Gause Blvd. (Hwy 190) and Hwy. 11 (Front St.), also the point of beginning; thence follow Hwy. 11 (Front St.) southwest to its intersection with Bayou Pattasat; thence follow Bayou Pattasat northwest to its intersection with Bayou Bonfouca; thence follow Bayou Bonfouca southwest to its intersection with Bayou Liberty Rd.; thence follow Bayou Liberty Rd. northwest to its intersection with East St.; thence follow East St. north to its intersection with Sloat Rd.; thence follow Sloat Rd. east to its intersection with Vincent Rd.; thence follow Vincent Rd. northeast and north to its intersection with Salmen St.; thence follow Salmen St. east to its intersection with Sullivan Rd.; thence follow Sullivan Rd. northwest to its intersection with Southlawn Dr.; thence follow Southlawn Dr. northeast to its intersection with Westlawn Dr.; thence follow Westlawn Dr. northeast and north to its intersection with West Hall Ave.; thence follow West Hall Ave. east to its intersection with Kaycee Dr.; thence follow Kaycee Dr. north to its intersection with Twin Oaks Dr. (St. Christopher Dr.); thence follow Twin Oaks Dr. (St. Christopher Dr.) east to its intersection with St. Scholastica Dr.; thence follow St. Scholastica Dr. south, southeast, and south to its intersection with West Hall Ave.; thence follow West Hall Ave. east to its intersection with Bayou Vincent; thence follow Bayou Vincent northeast and north to its intersection with West Gause Blvd. (Hwy. 190); thence follow West Gause Blvd. (Hwy. 190) southeast to its intersection with Hwy. 11 (Front St.), also the point of beginning.

Precinct S06A. Commence at the intersection of Sullivan Rd. and Southlawn Dr.; thence follow Southlawn Dr. northeast to its intersection with Westlawn Dr.; thence follow Westlawn Dr. northeast and north to its intersection with West Hall Ave.; thence follow West Hall Ave. west to its intersection with Forestwood Dr.; thence follow Forestwood Dr. south to its intersection with Sullivan Rd.; thence follow Sullivan Rd. east and south east to its intersection with Southlawn Dr., also the point of beginning.

Precinct S07. Commence at the intersection of West Gause Blvd. (Hwy 190) and Carroll Rd., also the point of beginning; thence follow Carroll Rd. south and southwest to its intersection with Bayou Liberty Rd.; thence follow Bayou Liberty Rd. east and southeast to its intersection with East St.; thence follow East St. north to its intersection with Sloat Rd.; thence follow Sloat Rd. east to its intersection with Vincent Rd.; thence follow Vincent Rd. northeast to its intersection with Salmen St.; thence follow Salmen St. east to its intersection with Sullivan Rd.; thence follow Sullivan Rd. northwest to its intersection with Forestwood Dr.; thence follow Forestwood Dr. north to its intersection with West Hall Ave.; thence follow West Hall Ave. east to its intersection with Kaycee Dr.; thence follow Kaycee Dr. north to its intersection with Twin Oaks Dr. (St. Christopher Dr.); thence follow Twin Oaks Dr. (St. Christopher Dr.) east to its intersection with St. Scholastica Dr.; thence follow St. Scholastica Dr. south, southeast, and south to its intersection with West Hall Ave.; thence follow West Hall Ave. east to its intersection with Bayou Vincent; thence follow Bayou Vincent northeast and north to its intersection with West Gause Blvd. (Hwy. 190); thence follow West Gause Blvd. (Hwy. 190) north to its intersection with Carroll Rd., also the point of beginning.

Precinct S08. Commence at the intersection of I-10 and Gause Blvd., also the point of beginning; thence follow Gause Blvd. west to its intersection with Rue Rochelle; thence follow Rue Rochelle north to its intersection with Independence Dr.; thence follow Independence Dr. west to its intersection with the W-14 Canal; thence follow the W-14 Canal north to its intersection with the W-15, L-1 Canal; thence follow the W-15, L-1 Canal east to its intersection with I-10; thence follow I-10 southwest to its intersection with Gause Blvd., also the point of beginning.

Precinct S09. Commence at the intersection of Gause Blvd. and Rue Rochelle, also the point of beginning; thence follow Rue Rochelle north to its intersection with Independence Dr.; thence follow Independence Dr. west to its intersection with the W-14 Canal; thence follow the W-14 Canal south to its intersection with Gause Blvd.; thence follow Gause Blvd. east to its intersection with Rue Rochelle, also the point of beginning.

Precinct S10. Commence at the intersection of Hwy. 11 and Indiana Ave., also the point of beginning; ; thence follow Indiana Ave. east to its intersection with Ninth St.; thence follow Ninth St. south to its intersection with Stadium Dr.; thence follow Stadium Dr. east and south to its intersection with Tower Dr.; thence follow Tower Dr. east to its intersection with Robert Blvd.; thence follow Robert Blvd. south to its intersection with Gause Blvd.; thence follow Gause Blvd. east to its intersection with 14th St.; thence follow 14th St. south to its intersection with Florida St.; thence follow Florida St. east to its intersection with the W-14 Canal; thence follow the W-14 Canal south and southwest to its intersection with Fremaux Ave.; thence follow Fremaux Ave. west to its intersection with 9th St.; thence follow 9th St. south to its intersection with the extension of Warren St.; thence follow the extension of and Warren St. west to its intersection with 5th St.; thence follow 5th St. south to its intersection with Erlanger St.; thence follow Erlanger St. west to its intersection with 2nd St.; thence follow 2nd St. south to its intersection with Robert St.; thence follow Robert St. west to its intersection with 1st St.; thence follow 1st St. south to its intersection with Brakefield St.; thence follow Brakefield St. west to its intersection with Carey St.; thence follow Carey St. south to its intersection with a southern branch of Bayou Bonfouca; thence follow the branch of Bayou Bonfouca southeast to its intersection with Cleveland St.; thence follow Cleveland St. northwest to its intersection with Mary St.; thence follow Mary St. southwest to its intersection with Codifer St.; thence follow Codifer St. southeast to its intersection with Sargent Alfred St.; thence follow Sargent Alfred St. southwest to its intersection with Hwy. 433; thence follow Hwy. 433 northwest and west to its intersection with Pontchartrain Dr.; thence follow Pontchartrain Dr. northwest to its intersection with Hwy. 11; thence follow Hwy. 11 northeast to its intersection with Indiana Ave., also the point of beginning.

Precinct S11. Commence at the intersection of Lakewood Ave. and Old Fremaux Ave., also the point of beginning; thence follow Old Fremaux Ave. east to its intersection with Marsha Dr.; thence follow Marsha Dr. south to its intersection with Alice Ave.; thence follow Alice Ave. east to its intersection with McKinney Rd.; thence follow McKinney Rd. south to its intersection with [Lindberg Dr., thence follow Lindberg Dr. west and southwest to its intersection with](#) Hwy. 190 Business (Fremaux Ave. or Shortcut Rd.); thence follow Hwy. 190 Business (Fremaux Ave. or Shortcut Rd.) northwest and west to its intersection with the W-14 Canal; thence follow the W-14 Canal northeast and north to its intersection with Florida Ave.; thence follow Florida Ave. east to its intersection with Lakewood Dr.; thence follow Lakewood Dr. south, southwest, and south to its intersection with Fremaux Ave., also the point of beginning.

Precinct S13. Commence at the intersection of Hwy. 11 (Front St.) and Pontchartrain Dr., also the point of beginning; thence follow Pontchartrain Dr. a short distance northwest to its intersection with the west tracks of the Illinois Central Gulf Railroad; thence follow the west tracks of the Illinois Central Gulf Railroad southwest to its intersection with Bayou Lasseigne; thence follow Bayou Lasseigne northwest to its intersection with Bayou Bonfouca; thence follow Bayou Bonfouca northeast, southeast, and northeast to its intersection with Bayou Pattasat; thence follow Bayou Pattasat southeast to its intersection with Hwy. 11 (Front St.); thence follow Hwy. 11 (Front St.) southwest to its intersection with Pontchartrain Dr., also the point of beginning.

Precinct S15. Commence at the intersection of Pontchartrain Dr. and the west tracks of the Illinois Central Railroad, also the point of beginning; thence follow the west tracks of the Illinois Central Railroad southwest and southeast to its intersection with the Illinois Central Railroad; thence follow the Illinois Central Railroad southwest to its intersection with Schneider Canal; thence follow Schneider Canal southeast to its intersection with Pontchartrain Dr.; thence follow Pontchartrain Dr. northeast and

northwest to its intersection with the west tracks of the Illinois Central Railroad, also the point of beginning.

Precinct S16. Commence at the intersection of Pontchartrain Dr. and Old Spanish Trail, also the point of beginning; thence follow Old Spanish Trail southeast to its intersection with Lopez St.; thence follow Lopez St. west to its intersection with Hickory Dr.; thence follow Hickory Dr. northwest and west to its intersection with Broad St.; thence follow Broad St. northwest to its intersection with Pontchartrain Dr.; thence follow Pontchartrain Dr. northeast and northwest to its intersection with Old Spanish Trail, also the point of beginning.

Precinct S17. Commence at the intersection of Pontchartrain Dr. and Broad St., also the point of beginning; thence follow Broad St. southeast to Hickory Dr.; thence follow Hickory Dr. southeast to its intersection with the W-20 Canal; thence follow W-20 Canal south and southeast to its intersection with a Lauren Plaza Ditch, thence follow Lauren Plaza Ditch west and southwest to its intersection with Spartan Dr.; thence follow Spartan Dr. northwest to its intersection with Pontchartrain Dr.; thence follow Pontchartrain Dr. northeast to its intersection with Broad St., also the point of beginning.

Precinct S18. Commence at the intersection of Bayou Bonfouca and Bayou Lasseigne, also the point of beginning; thence follow Bayou Lasseigne southeast to its intersection with the west tracks of the Norfolk Southern Railroad; thence follow the west tracks of the Norfolk Southern Railroad southwest and southeast to its intersection with the Norfolk Southern Railroad; thence follow the Norfolk Southern Railroad continuing southwest to its intersection with an electrical transmission line; thence follow the electric power line southeast to its intersection with Pontchartrain Dr. (Highway 11); thence follow Pontchartrain Dr. (Highway 11) southwest to its intersection with the St. Tammany Parish/Orleans Parish boundary line in Lake Pontchartrain; thence follow the St. Tammany Parish/Orleans Parish boundary line northwest and west to its intersection with a [north-south](#) straight line extension from the point where Bayou Liberty flows into Lake Pontchartrain; thence follow the straight line extension north to its intersection with Bayou Liberty; thence follow the meanderings of Bayou Liberty northeast to its intersection with Thompson Rd.; thence follow Thompson Rd. southeast to its intersection with Bayou Liberty Rd.; thence follow Bayou Liberty Rd. [northeast-southeast](#) to its intersection with Nunez Rd.; thence follow Nunez Rd. south to its intersection with Laurent Rd.; thence follow Laurent Rd. [northeast-southeast](#) to its intersection with Baldwin Dr.; thence follow Baldwin Dr. southeast to its intersection with Ridgewood Dr.; thence follow Ridgewood Dr. southwest to its intersection with Dunbar Dr.; thence follow Dunbar Dr. southeast to its intersection with a gravel driveway into the property address of 57233 Dunbar Rd; thence follow the gravel driveway continuing southeast, then east, southeast, and south to its intersection with a cleared path leading to a boat launch on the property leading into Bayou Bonfouca; thence follow the cleared path southeast and southwest to its intersection with a boat launch leading into Bayou Bonfouca; thence follow the boat launch south to its intersection with Bayou Bonfouca; thence follow Bayou Bonfouca southeast and northeast to its intersection with Bayou Lasseigne, also the point of beginning.

Precinct S19. Commence at the intersection of West Gause Blvd. and North Harrison Rd., also the point of beginning; thence follow North Harrison Rd. northwest to its intersection with LaGrange Rd.; thence follow LaGrange Rd. northeast to its intersection with a drainage canal which flows into Bayou Vincent; thence follow the drainage canal southeast to its intersection with Bayou Vincent; thence follow Bayou Vincent northeast, northwest, north, and northeast to its intersection with the abandoned Illinois Central Railroad; thence follow the abandoned Illinois Central Railroad northwest to its intersection with Browns Village Rd.; thence follow Browns Village Rd. east to its intersection with Hwy. 11 (Front St.); thence follow Hwy. 11 (Front St.) southwest to its intersection with North Blvd.; thence follow North Blvd. east to its intersection with the W-14 Canal; thence follow the W-14 Canal southwest, south, southeast, east, northeast, southeast, south, southeast, and southwest to its intersection

with Gause Blvd.; thence follow Gause Blvd. west to its intersection with Robert Blvd.; thence follow Robert Blvd. north to its intersection with Tower Dr.; thence follow Tower Dr. west to its intersection with Stadium Dr.; thence follow Stadium Dr. north and west to its intersection with Ninth St.; thence follow Ninth St. north to its intersection with Indiana St.; thence follow Indiana St. west to its intersection with Hwy. 11 (Front St.); thence follow Hwy. 11 (Front St.) southwest to its intersection with West Gause Blvd.; thence follow W. Gause Blvd. northwest to its intersection with North Harrison Rd., also the point of beginning.

Precinct S20. Commence at the intersection of Pontchartrain Dr. and Schneider Canal, also the point of beginning; thence follow Schneider Canal east, south, east, and southeast to its intersection with West Howze Beach Rd.; thence follow West Howze Beach Rd. northeast to its intersection with Old Spanish Trail; thence follow Old Spanish Trail northwest to its intersection with Lopez St.; thence follow Lopez St. west to its intersection with Hickory Dr.; thence follow Hickory Dr. northwest to its intersection with a W-20 Canal; thence follow W-20 Canal south and southeast to its intersection with a Lauren Plaza Ditch, thence follow Lauren Plaza Ditch west and southwest to its intersection with Spartan Dr.; thence follow Spartan Dr. northwest to its intersection with Pontchartrain Dr.; thence follow Pontchartrain Dr. southwest to its intersection with the Schneider Canal, also the point of beginning.

Precinct S21. Commence at the intersection of Highway 190 East and Brookter Rd., also the point of beginning; thence follow Brookter Rd. south and southeast to its intersection with Kingspoint Blvd.; thence follow Kingspoint Blvd. southwest to its intersection with the W-14 Canal; thence follow the W-14 Canal continuing northwest, then southwest, west, northwest, north, northwest, north, and northeast to its intersection with Fremaux Ave.; thence follow Fremaux Ave. east crossing over I-10 and becoming Highway 190 East; thence follow Highway 190 East continuing east, then southeast to its intersection with Brookter Rd., also the point of beginning.

Precinct S22. Commence at the intersection of Landmark Dr. and Oak Harbor Blvd., also the point of beginning; thence follow Oak Harbor Blvd., north, east, northeast, west, and northwest to its intersection with Hwy. 11; thence follow Hwy. 11 northeast to its intersection with Schneider Canal; thence follow Schneider Canal east, southeast, east, and southeast to its intersection with West Howze Beach Rd.; thence follow West Howze Beach Rd. northeast to its intersection with Hwy. 433 (Old Spanish Trail); thence follow Hwy. 433 (Old Spanish Trail) northwest to its intersection with East Terrance Ave.; thence follow East Terrance Ave. to Terrance Ave. northeast and north to its intersection with Ash St.; thence follow Ash St. west to its intersection with 10th St.; thence follow 10th St. north to its intersection with Daney St.; thence follow Daney St. east to its intersection with the W-14 Canal; thence follow the meanderings of the W-14 Canal southeast, east, and northeast to its intersection with I-10; thence follow I-10 southwest to its intersection with the Oak Harbor Blvd. bridge; thence follow Oak Harbor Blvd. northwest to the intersection of Landmark Dr.; also the point of beginning.

Precinct S23. Commence at the intersection of I-10 and Gause Blvd., also the point of beginning; thence follow Gause Blvd. west to its intersection with 14th St.; thence follow 14th St. south to its intersection with Florida Ave.; thence follow Florida Ave. east to its intersection with Lakewood Dr.; thence follow Lakewood Dr. south and southwest to its intersection with Fernwood Dr.; thence follow Fernwood Dr. southeast, east, and south to its intersection with Englewood Dr.; thence follow Englewood Dr. west and northwest to its intersection with Oakwood Dr.; thence follow Oakwood Dr. southwest and south to its intersection with Eastwood Dr.; thence follow Eastwood Dr. west to its intersection with Lakewood Dr.; thence follow Lakewood Dr. south to its intersection with Old Fremaux Ave.; thence follow Old Fremaux Ave. east to its intersection with Marsha Dr.; thence follow Marsha Dr. south to its intersection with Alice Ave.; thence follow Alice Ave. east to its intersection with McKinney Rd.; thence follow McKinney Rd. south to [its intersection with Lindberg Dr.](#), thence follow Lindberg Dr. west and southwest to its intersection with Hwy. 190 Business (Fremaux Ave. or Shortcut Rd.)~~Fremaux Ave.~~

~~(Shortcut Rd.)~~, then follow Hwy. 190 Business (Fremaux Ave. ~~or~~ Shortcut Rd.) southeast to I-10; then follow I-10 northeast to its intersection with Gause Blvd., also the point of beginning.

Precinct S23A. Commence at the intersection of Lakewood Dr. and Fernwood Dr.; then follow Fernwood Dr. southeast, east, and south to its intersection with Englewood Dr.; then follow Englewood Dr. west and northwest to its intersection with Oakwood Dr.; then follow Oakwood Dr. southwest and south to its intersection with Eastwood Dr.; then follow Eastwood Dr. west to its intersection with Lakewood Dr.; then follow Lakewood Dr. north and northeast to its intersection with Fernwood Dr., also the point of beginning.

Precinct S24. Commence at the intersection of Sargent Alfred St. and Old Spanish Trail, also the point of beginning; then follow Old Spanish Trail southeast to its intersection with Terrace Ave.; then follow Terrace Ave. northeast and north to its intersection with Ash St.; then follow Ash St. west to its intersection with 10th St.; then follow 10th St. north to its intersection with Public St.; then follow Public St. west to its intersection with 8th St.; then follow 8th St. north to its intersection with Cleveland StAve, then follow Cleveland StAve. west, northwest, west, and northwest to its intersection with Mary St.; then follow Mary St. south to its intersection with Codifer St.; then follow Codifer St. southeast to its intersection with Sgt. Alfred Dr.; then follow Sgt. Alfred Dr. southwest to its intersection with Old Spanish Trail, also the point of beginning.

Precinct S25. Commence at the intersection of 9th St. and Fremaux Ave., also the point of beginning; then follow Fremaux Ave. east to its intersection with the W-14 Canal; then follow the W-14 Canal southwest, south, southeast, and south to its intersection with Daney St.; then follow Daney St. west to its intersection with 10th Ave.; then follow 10th Ave. south to its intersection with Public St.; then follow Public St. west to its intersection with 8th St.; then follow 8th St. north to its intersection with Cleveland StAve, then follow Cleveland StAve. west, northwest, west to its intersection with a southern branch of Bayou Bonfouca; then follow said branch northwest to its intersection with Carey St.; then follow Carey St. north to its intersection with Brakefield St.; then follow Brakefield St. east to its intersection with 1st St.; then follow 1st St. north to its intersection with Robert St.; then follow Robert St. east to its intersection with 2nd St.; then follow 2nd St. north to its intersection with Erlanger St.; then follow Erlanger St. east to its intersection with 5th St.; then follow 5th St. north to its intersection with Warren St.; then follow Warren St. east to its intersection with 9th St.; then follow 9th St. north to its intersection with Fremaux Ave., also the point of beginning.

Precinct 101. Commence at the intersection of the St. Tammany Parish/Tangipahoa Parish boundary line and the Tchefuncte River, also the point of beginning; then follow the Tchefuncte River southeast, south, southeast, southwest and south to its intersection with Hwy. 190; then follow Hwy. 190 west, north west and west to its intersection with the St. Tammany Parish/Tangipahoa Parish boundary line; then follow the St. Tammany Parish/Tangipahoa Parish boundary line north to its intersection with the Tchefuncte River, also the point of beginning.

Precinct 102. Commence at the intersection of the St. Tammany Parish/Tangipahoa Parish boundary line and Hwy. 22, also the point of beginning; then follow Hwy. 22 east and southeast to its intersection with Black River; then follow the meanderings of Black River in a general southerly direction to its intersection with the shore line of Lake Pontchartrain; then follow the shore line and its meanderings west and southwest to its intersection with the St. Tammany Parish/Tangipahoa Parish boundary line; then follow the St. Tammany Parish/Tangipahoa Parish boundary line north to its intersection with Hwy 22, also the point of beginning.

Precinct 103. Commence at the intersection of Christwood Blvd. and Hwy, 21, also the point of beginning; then follow Hwy. 21 southwest and south to its intersection

with Bayou De Zaire; thence follow Bayou De Zaire east and southeast to its intersection with the Tchefuncte River; thence follow the Tchefuncte River north, east, north, northwest, east, north, northwest, north, northeast, southeast, northeast, south, southeast, east, north, east, southeast, east, north, northeast, and northwest to its intersection with an overhead electric power line; thence follow the electric power line west and northwest to its intersection with Christwood Blvd.; thence follow Christwood Blvd. south, southeast, southwest, west, northwest and west to its intersection with Hwy. 21, also the point of beginning.

Precinct 104. Commence at the intersection of Hwy. 1077 and the electric power line south of Brewster Rd., also the point of beginning; thence follow Hwy. 1077 southeast to its intersection with Dummy Line Rd.; thence follow Dummy Line Rd. northwest to its intersection with Black River; thence follow the meanderings of Black River in a general northerly direction to its intersection with the electric power line south of Brewster Rd.; thence follow the electric power line east to its intersection with Hwy. 1077, also the point of beginning.

Precinct 104A. Commence at the intersection of Hwy. 1077 and Brewster Rd., also the point of beginning; thence follow Hwy. 1077 southeast to its intersection with the electric power line south of Brewster Rd.; thence follow the electric power line west and southwest to its intersection with Black River; thence follow the meanderings of Black River in a general northerly direction to its intersection with Brewster Rd.; thence follow Brewster Rd. east to its intersection with Hwy. 1077, also the point of beginning.

Precinct 105. Commence at the intersection of Hwy. 1085 (Bootlegger Rd.) and Hwy. 1077, also the point of beginning; thence follow Hwy. 1085 (Bootlegger Rd.) east to its intersection with Ochsner Blvd.; thence follow Ochsner Blvd. south and southeast to its intersection with Hwy. 21; thence follow Hwy. 21 south to its intersection with I-12; thence follow I-12 northwest to its intersection with Hwy. 1077; thence follow Hwy. 1077 northwest to its intersection with Hwy. 1085 (Bootlegger Rd.), also the point of beginning.

Precinct 106. Commence at the intersection of the St. Tammany Parish/Tangipahoa Parish boundary line and I-12, also the point of beginning; thence follow I-12 southeast to its intersection with Hwy. 1085 (Bootlegger Rd.); thence follow Hwy. 1085 (Bootlegger Rd.) southwest and south to its intersection with Hwy. 22; thence follow Hwy. 22 west to its intersection with the St. Tammany Parish/Tangipahoa Parish boundary line; thence follow the St. Tammany Parish/Tangipahoa Parish boundary line north to its intersection with I-12, also the point of beginning.

Precinct 107. Commence at the intersection of Hwy. 1077 and I-12, also the point of beginning; thence follow I-12 southeast to its intersection with Hwy. 21; thence follow Hwy. 21 southwest to its intersection with Dummy Line Rd.; thence follow Dummy Line Rd. northwest to its intersection Hwy. 1077; thence follow Hwy. 1077 north and northwest to its intersection with I-12, also the point of beginning.

Precinct 108. Commence at the intersection of the St. Tammany Parish/Tangipahoa Parish boundary line and the intersection with Hwy. 190; thence follow Hwy. 190 east and southeast to its intersection with Hwy. 1077; thence follow Hwy. 1077 southeast to its intersection with I-12; thence follow I-12 northwest to its intersection of St. Tammany Parish/Tangipahoa Parish boundary line; thence follow the St. Tammany Parish/Tangipahoa Parish boundary line north to its intersection with the Hwy. 190, also the point of beginning.

Precinct 110. Commence at the intersection of I-12 and the Tchefuncte River, also the point of beginning; thence follow the Tchefuncte River northeast, north, west, north, northeast, northwest, west, and northwest to its intersection with Soap and Tallow Branch; thence follow Soap and Tallow Branch west, northwest, and southwest to its intersection with Rousseau Dr.; thence follow Rousseau Dr. southeast to its intersection with Hwy. 1085 (Bootlegger Rd.); thence follow Hwy. 1085 (Bootlegger Rd. east and southeast to its intersection with Hwy. 21; thence follow Hwy. 21 south west to its

intersection with I-12; thence follow I-12 southeast to its intersection with the Tchefuncte River, also the point of beginning.

Precinct 111. Commence at the intersection of Brewster Rd. and Perrilloux Rd., also the point of beginning; thence follow Perrilloux Rd. south, east, and southwest to its intersection with Hwy. 22; thence follow Hwy. 22 northwest and west to its intersection with Hwy. 1085 (Bootlegger Rd.), thence follow Hwy. 1085 (Bootlegger Rd.) north to its intersection of Brewster Rd.; thence follow Brewster Rd. east to its intersection of Perrilloux Rd., also the point of beginning.

Precinct 112. Commence at the intersection of Hwy. 22 and Perrilloux Rd., also the point of beginning; thence follow Perrilloux Rd. northeast, west, and north to its intersection with Brewster Rd.; thence follow Brewster Rd. east to its intersection with the Black River; thence follow the meanderings of the Black River in a general southerly direction to its intersection with Hwy. 22; thence follow Hwy. 22 northwest to its intersection with Perrilloux Rd., also the point of beginning.

Precinct 113. Commence at the intersection of Christwood Blvd. and Hwy. 21, also the point of beginning; thence follow Hwy. 21 northeast to its intersection with I-12; thence follow I-12 southeast to its intersection with the Tchefuncte River; thence follow the Tchefuncte River south and southeast to its intersection with an overhead electric power line; thence follow the electric power line west and northwest to its intersection with Christwood Blvd.; thence follow Christwood Blvd. south, southeast, southwest, west, northwest and west to its intersection with Hwy. 21, also the point of beginning.

Precinct 114. Commence at the intersection of I-12 and Hwy. 1077, also the point of the beginning; thence follow Hwy. 1077 southeast to its intersection with Brewster Rd.; thence follow Brewster Rd. west to its intersection with Perrilloux Rd.; thence follow Perrilloux Rd. north to its intersection with Hwy. 1085; thence follow Hwy. 1085 northeast to its intersection with I-12; thence follow I-12 southeast to its intersection with Hwy. 1077, also the point of beginning

Precinct 115. Commence at the intersection of Ochsner Blvd. and Hwy. 1085 (Bootlegger Rd.), also the point of beginning; thence follow Hwy. 1085 (Bootlegger Rd.) east and southeast to its intersection with Hwy. 21; thence follow Hwy. 21 southwest to its intersection with Ochsner Blvd.; thence follow Ochsner Blvd. northwest and north to its intersection with Hwy. 1085 (Bootlegger Rd.), also the point of beginning.

Precinct 116. Commence at the intersection of Hwy. 1085 (Bootlegger Rd.) and Perrilloux Rd.; thence follow Perrilloux Rd. south to its intersection with Brewster Rd.; thence follow Brewster Rd. west to its intersection with Hwy. 1085 (Bootlegger Rd.); thence follow Hwy. 1085 (Bootlegger Rd.) north and northeast to its intersection with Perrilloux Rd., also the point of beginning.

Precinct 118. Commence at the intersection of Hwy. 1077 and Hwy. 190; thence follow Hwy. 190 southeast and east to its intersection with the Tchefuncte River; thence follow the Tchefuncte River generally southeast to its intersection with Soap and Tallow Branch; thence follow Soap and Tallow Branch west, northwest, and southwest to its intersection with Rousseau Dr.; thence follow Rousseau Dr. southeast to its intersection with Hwy. 1085 (Bootlegger Rd.); thence follow Hwy. 1085 (Bootlegger Rd.) west to its intersection of Hwy. 1077; thence follow Hwy. 1077 northwest to its intersection with Hwy. 190, also the point of beginning.

Precinct 201. Commence at the intersection of the St. Tammany Parish/Washington Parish boundary line and the Tchefuncte River, which is also the St. Tammany Parish/Tangipahoa Parish boundary line, also the point of beginning; thence follow the Tchefuncte River south, southeast, south, southeast, south, southwest, southeast, and south to its intersection with Hwy. 40 (Uneedus Rd.); thence follow Hwy. 40 (Uneedus Rd.) southeast and south to its intersection with Anthony Rd.; thence follow Anthony Rd. north to its intersection with Lee Settlement Rd.; thence follow Lee Settlement Rd. east to its intersection with Hay Hollow Rd.; thence follow Hay Hollow Rd.

northwest, north, east, north, east, north, and northeast to its intersection with Hwy. 25; thence follow Hwy. 25 southeast to its intersection with Josephs Rd.; thence follow Josephs Rd. east to its intersection with the Bogue Falaya River; thence follow the Bogue Falaya River southeast, south, and southwest to its intersection with Hwy. 40 (Bush-Folsom Rd.); thence follow Hwy. 40 (Bush-Folsom Rd.) east to its intersection with Hwy. 1080 (aka Factory Rd.); thence follow Hwy. 1080 (aka Factory Rd.) north, east and north to its intersection with Hwy. 437; thence follow Hwy. 437 north to its intersection with the St. Tammany Parish/Washington Parish boundary line; thence follow said line northwest to its intersection with the St. Tammany Parish/Tangipahoa Parish boundary line and the Tchefuncte River, also the point of beginning.

Precinct 202. Commence at the intersection of Highway 40 (Uneedus Rd.) and the Tchefuncte River, which is also the St. Tammany Parish/Tangipahoa Parish boundary line, also the point of beginning; thence follow the Tchefuncte River south, southwest, east, south, southeast, southwest, east, south, southwest, and southeast to its intersection with Highway 1077 and Highway 1078 (Bennett Bridge Rd.); thence follow Highway 1077 and Highway 1078 (Bennett Bridge Rd.) northeast, east, and southeast to its intersection with Highway 1077 (Savannah Rd.); thence follow Highway 1077 (Savannah Rd.) northeast to its intersection with Highway 1077 (Willie Rd.); thence follow Highway 1077 (Willie Rd.) southeast, east, southeast, and east to its intersection with Highway 25; thence follow Highway 25 southeast to its intersection with Million Dollar Rd.; thence follow Million Dollar Rd. east to its intersection with the Bogue Falaya River; thence follow the Bogue Falaya River northeast, north, northwest, north, northeast, and north to its intersection with Morgan Branch; thence follow Morgan Branch west, southwest, northwest, west, southwest, northwest, and north to its intersection with Highway 40 (Uneedus Rd.); thence follow Highway 40 (Uneedus Rd.) southwest, west, and north to its intersection with the Tchefuncte River, which is also the St. Tammany Parish/Tangipahoa Parish boundary line, also the point of beginning.

Precinct 203. Commence at the intersection of the St. Tammany Parish/Washington Parish boundary line and Hwy. 437 (Middle Rd.), also the point of beginning; thence follow Hwy. 437 (Middle Rd.) southwest, southeast, south, southwest, south, and southeast to its intersection with Bill's Creek; thence follow Bill's Creek southwest, west, southwest, south, southwest, south, southwest, and southeast to its intersection with Simalusa Creek; thence follow Simalusa Creek south, southwest, northwest, and southwest to its intersection with the Bogue Falaya River; thence follow the Bogue Falaya River south, southwest, south, southeast, south, and southwest to its intersection with Million Dollar Rd.; thence follow Million Dollar Rd. east, north, east, north, and east to its intersection with La Tice Branch; thence follow La Tice Branch northeast, east, and northeast to its intersection with Hwy. 40 (Bush-Folsom Rd.); thence follow Hwy. 40 (Bush-Folsom Rd.) northwest to its intersection with Jarrell Rd.; thence follow northeast, north, and east to its intersection with Hwy. 1129 (Lee Rd.); thence follow Hwy. 1129 (Lee Rd.) north and northwest to its intersection with Lee Rd.; thence follow Lee Rd. north, northeast, north, northwest, northeast, and north to its intersection with the St. Tammany Parish/Washington Parish boundary line; thence follow the St. Tammany Parish/Washington Parish boundary line northwest to its intersection with Hwy. 437 (Middle Rd.), also the point of beginning.

Precinct 204. Commence at the intersection of Highway 1080 (North Factory Rd.) and Highway 437 (Middle Rd.), also the point of beginning; thence follow Highway 437 (Middle Rd.) southwest, southeast, south, southwest, south, and southeast to its intersection with Bill's Creek; thence follow the meanderings of Bill's Creek southwest, west, southwest, south, southwest, south, southwest, and southeast to its intersection with Simalusa Creek; thence follow the meanderings of Simalusa Creek south and southwest to its intersection with the Bogue Falaya River; thence follow the meanderings of the Bogue Falaya River northwest, north, northwest, north, and northeast to its intersection with Hwy 40; thence follow Hwy 40 east to its intersection with Hwy 1080 (North Factory Rd.); thence follow Highway 1080 (North Factory Rd.) north, northeast,

east, north, and northeast to its intersection with Highway 437 (Middle Rd.), also the point of beginning.

Precinct 205. Commence at the intersection of the St. Tammany Parish/Washington Parish boundary line and Lee Rd., also the point of beginning; thence follow Lee Rd. south, southwest, southeast, south, southwest, and south to its intersection with Hwy. 1129 (Lee Rd.); thence follow Hwy. 1129 (Lee Rd.) southeast and south to its intersection with Fairhaven Rd.; thence follow Fairhaven Rd. east to its intersection with a Louisiana Gas pipeline and right-of-way; thence follow the Louisiana Gas pipeline and right-of-way south and southeast to its intersection with Hwy. 1081 (Stafford Rd.); thence follow Hwy. 1081 (Stafford Rd.) east and southeast to its intersection with Pat O'Brien Rd.; thence follow Pat O'Brien Rd. north, northwest, north, and east to its intersection with Hwy. 1082 (Old Military Rd.); thence follow Hwy. 1082 (Old Military Rd.) northeast, north, and northeast to its intersection with Hwy. 40 (Bush-Folsom Rd.); thence follow Hwy. 40 (Bush-Folsom Rd.) northwest to its intersection with Isabel Swamp Rd.; thence follow Isabel Swamp Rd. continuing northwest, then northeast, north, northwest, and northeast to its intersection with the St. Tammany Parish/Washington Parish boundary line; thence follow the St. Tammany Parish/Washington Parish boundary line northwest to its intersection with Lee Rd., also the point of beginning.

Precinct 206. Commence at the intersection of La Tice Branch and Hwy. 40 (Bush-Folsom Rd.), also the point of beginning; thence follow Hwy. 40 (Bush-Folsom Rd.) northwest to its intersection with Jarrell Rd.; thence follow Jarrell Rd. northeast, north, and east to its intersection with Hwy. 1129 (Lee Rd.); thence follow Hwy. 1129 (Lee Rd.) north to its intersection with Fairhaven Rd.; thence follow Fairhaven Rd. east to its intersection with a Louisiana Gas pipeline and right-of-way; thence follow the Louisiana Gas pipeline and right-of-way south and southeast to its intersection with Hwy. 1081 (Stafford Rd.); thence follow Hwy. 1081 (Stafford Rd.) east and southeast to its intersection with Pat O'Brien Rd.; thence follow Pat O'Brien Rd. north, northwest, north, and east to its intersection with Hwy. 1082 (Old Military Rd.); thence follow Hwy. 1082 (Old Military Rd.) southwest to its intersection with a Louisiana Gas pipeline and right-of-way; thence follow the Louisiana Gas pipeline and right-of-way northwest to its intersection with an electric power line; thence follow the electric power line southwest to its intersection with North Fitzmorris Rd.; thence follow North Fitzmorris Rd. northwest and west to its intersection with La Tice Branch; thence follow La Tice Branch north, northeast, north, northeast, north, northwest, and northeast to its intersection with Hwy. 40 (Bush-Folsom Rd.), also the point of beginning.

Precinct 207. Commence at the intersection of Hwy. 25 and Hwy. 1078 (Bennett Bridge Rd.), also the point of beginning; thence follow Hwy. 1078 (Bennett Bridge Rd.) west and northwest to its intersection with Cowpen Branch; thence follow Cowpen Branch south and southwest to its intersection with the Tchefuncte River; thence follow the Tchefuncte River northwest, west, northwest, north, and northwest to its intersection with Hwy. 1077 & Hwy. 1078 (Bennett Bridge Rd.); thence follow Hwy. 1077 & Hwy. 1078 (Bennett Bridge Rd.) northeast, east, and southeast to its intersection with Hwy. 1077 (Savannah Rd.); thence follow Hwy. 1077 (Savannah Rd.) northeast to its intersection with Hwy. 1077 (Willie Rd.); thence follow Hwy. 1077 (Willie Rd.) southeast, east, southeast, and east to its intersection with Hwy. 25; thence follow Hwy. 25 southeast to its intersection with Hwy. 1078 (Bennett Bridge Rd.), also the point of beginning.

Precinct 301. Commence at the intersection of Hwy. 25 and Hwy. 1078 (Bennett Bridge Rd.), also the point of beginning; thence follow Hwy. 1078 (Bennett Bridge Rd.) west and northwest to its intersection with Cowpen Branch; thence follow Cowpen Branch south and southwest to its intersection with the Tchefuncte River; thence follow the Tchefuncte River southeast, south, southeast, south, and southeast to its intersection with Horse Branch; thence follow Horse Branch north, northeast to its intersection with an eastern branch of Horse Branch; thence follow said eastern branch of Horse Branch north, northeast to its intersection with Horse Branch Rd.; thence follow Horse Branch

Rd. north, east and north to its intersection with Lake Ramsey Rd., thence follow Lake Ramsey Rd. east to its Hwy. 25; thence follow Hwy. 25 northwest to its intersection with Hwy. 1078 (Bennett Bridge Rd.), also the point of beginning.

Precinct 302. Commence at the intersection of La Tice Branch and Million Dollar Rd., also the point of beginning; thence follow Million Dollar Rd. west, south, west, south, and west to its intersection with Hwy. 25; thence follow Hwy. 25 southeast to its intersection with River Rd.; thence follow River Rd. northeast, southeast, east, and southeast to its intersection with Hosmer Mill Rd.; thence follow Hosmer Mill Rd. northeast to its intersection with the Bogue Falaya River; thence follow the Bogue Falaya River southeast, south, east, northeast, southeast, east, southeast, east, south, southeast, southwest, and southeast to its intersection with Hwy. 437 (Lee Rd.); thence follow Hwy. 437 (Lee Rd.) northeast and north to its intersection with North Fitzmorris Rd.; thence follow North Fitzmorris Rd. northwest to its intersection with La Tice Branch; thence follow La Tice Branch north, northeast, north, northeast, and north to its intersection with Million Dollar Rd., also the point of beginning.

Precinct 303. Commence at the intersection of Hwy. 21 (Military Rd.) and Hwy. 1082 (Old Military Rd.), also the point of beginning; thence follow Hwy. 1082 (Old Military Rd.) north and northeast to its intersection with a Louisiana Gas pipeline and right-of-way; thence follow the Louisiana Gas pipeline and right-of-way northwest to its intersection with an electric power line; thence follow the electric power line southwest to its intersection with Hwy. 437 (Lee Rd.); thence follow Hwy. 437 (Lee Rd.) south and southwest to its intersection with Johnsen Rd.; thence follow Johnsen Rd. east to its intersection with Dogwood Ln.; thence follow Dogwood Ln. south, southwest, and south to its intersection with Holly Dr.; thence follow Holly Dr. southeast to its intersection with Hwy. 21 (Military Rd.); thence follow Hwy. 21 (Military Rd.) northeast to its intersection with Wilson Rd.; thence follow Wilson Rd. east to its intersection with Hwy. 59; thence follow Hwy. 59 north to its intersection with Hwy. 21 (Military Rd.); thence follow Hwy. 21 (Military Rd.) southwest to its intersection with Hwy. 1082 (Old Military Rd.), also the point of beginning.

Precinct 304. Commence at the intersection of Hwy. 59 and Wilson Rd., also the point of beginning; thence follow Wilson Rd. west to its intersection with Hwy. 21 (Military Rd.); thence follow Hwy. 21 (Military Rd.) south and southwest to its intersection with Holly Dr.; thence follow Holly Dr. northwest to its intersection with the Little Bogue Falaya River; thence follow the Little Bogue Falaya River southwest, west, southwest, and west to its intersection with the Bogue Falaya River; thence follow the Bogue Falaya River south, southwest, southeast, south, and southwest to its intersection with Hwy. 190 [Business](#), thence follow Hwy. 190 [Business](#) northeast to its intersection with Hwy. 21 (Military Rd.); thence follow Hwy. 21 (Military Rd.) north and northeast to its intersection with Hwy. 36; thence follow Hwy. 36 east to its intersection with Dahlia St.; thence follow Dahlia St. north to its intersection with Progress St.; thence follow Progress St. west to its intersection with Rose St.; thence follow Rose St. north to its intersection with Emancipation St.; thence follow Emancipation St. west to its intersection with United Church Rd.; thence follow United Church Rd. north to its intersection with Lowe Davis Rd.; thence follow Lowe Davis Rd. northeast to its intersection with Hwy. 59; thence follow Hwy. 59 north to its intersection with Wilson Rd., also the point of beginning.

Precinct 305. Commence at the intersection of Hwy. 36 and Hwy. 21 (Military Rd.), also the point of beginning; thence follow Hwy. 21 (Military Rd.) southwest and south to its intersection with Hwy. 190; thence follow Hwy. 190 southeast to its intersection with the Abita River; thence follow the Abita River east, northeast, east, northeast, east, and northeast to its intersection with an unnamed branch of the Abita River; thence follow the unnamed branch north and northwest to its intersection with Hwy. 36; thence follow Hwy. 36 west and southwest to its intersection with Hwy. 21. (Military Rd.), also the point of beginning.

Precinct 306. Commence at the intersection of Hwy. 190 and Ponchitalawa Creek, also the point of beginning; thence follow Ponchitalawa Creek west to its intersection with the Tchefuncte River; thence follow the Tchefuncte River northwest and northeast to its intersection with the Interstate 12; thence follow Interstate 12, southeast to its intersection with Hwy. 190; thence follow Hwy. 190 southwest to its intersection with Ponchitalawa Creek, also the point of beginning.

Precinct 307. Commence at the intersection of Hwy. 190 and Ninth Ave., also the point of beginning; thence follow Ninth Ave. east to its intersection with K St.; thence follow K St. north to its intersection with Quincy Ave.; thence follow Quincy Ave. east to its intersection with Seventh St.; thence follow Seventh St. south to its intersection with Madison Ave.; thence follow Madison Ave. east to its intersection with Eleventh St.; thence follow Eleventh St. south to its intersection with Helenbirg Rd.; thence follow Helenbirg Rd. southwest to its intersection with an unnamed creek; thence follow the unnamed creek northwest to its intersection with a drainage canal; thence follow the drainage canal north, northeast, northwest, and north to its intersection with Crestwood Blvd.; thence follow Crestwood Blvd. west to its intersection with Hwy. 190; thence follow Hwy. 190 north to its intersection with Ninth Ave., also the point of beginning.

Precinct 308. Commence at the intersection of Hwy. 190 and Harrison Ave., also the point of beginning; thence follow Harrison Ave. east, northeast,, and east to its intersection with a canal leading into the southern branch of the Abita River; thence follow the canal north to its intersection with the southern branch of the Abita River; thence follow the southern branch of the Abita River west and northwest to its intersection with the Abita River; thence follow the Abita River west, southwest, west, southwest, and west to its intersection with Hwy. 190; thence follow Hwy. 190 south to its intersection with Harrison Ave., also the point of beginning.

Precinct 309. Commence at the intersection of Hwy. 190 and Harrison Ave., also the point of beginning; thence follow Harrison Ave. east, northeast, and east to its intersection with Sixth St.; thence follow Sixth St. south to its intersection with Quincy Ave.; thence follow Quincy Ave. west to its intersection with K St.; thence follow K St. to its intersection with 9th Ave.; thence follow 9th Ave. west its intersection with Hwy. 190; thence follow Hwy. 190 north to its intersection with Harrison Ave., also the point of beginning.

Precinct 310. Commence at the intersection of Hwy. 190 and Interstate 12, also the point of beginning; thence follow Interstate 12 west to its intersection with the Tchefuncte River; thence follow the Tchefuncte River northwest and northeast to its intersection with the Bogue Falaya River; thence follow the Bogue Falaya River continuing northeast, then north, northeast, northwest, north, northeast, north, east, northeast, north, and northeast to its intersection with Hwy. 190 Business, thence follow Hwy. 190 Business northeast, south, and southwest ~~southeast, and south~~ to its intersection with Hwy. 190; thence follow Hwy. 190 south to its intersection with Interstate 12, also the point of beginning.

Precinct 312. Commence at the intersection of Lincoln St. and Eleventh St., also the point of beginning; thence follow Eleventh St. south to its intersection with Helenbirg Rd.; thence follow Helenbirg Rd. southwest to its intersection with an unnamed creek; thence follow the unnamed creek northwest to its intersection with a drainage canal; thence follow the drainage canal north, northeast, northwest, and north to its intersection with Crestwood Blvd.; thence follow Crestwood Blvd. west to its intersection with Hwy. 190; thence follow Hwy. 190 south to its intersection with the Ponchitalawa Creek; thence follow the meanderings of the Ponchitalawa Creek east and northeast to its intersection with Hwy. 59; thence follow Hwy. 59 north to its intersection with Parker Dr.; thence follow Parker Dr. northwest to its intersection with Soell Dr.; thence follow Soell Dr. northeast to its intersection with Eleventh Ave.; thence follow Eleventh Ave. northwest to its intersection with North St.; thence follow North St. southwest to its

intersection with Lincoln St.; thence follow Lincoln St. west to its intersection with Eleventh St., also the point of beginning.

Precinct 313. Commence at the intersection of Sixth St. and Harrison Ave., also the point of beginning; thence follow Harrison Ave. east to its intersection with Fuchsia St.; thence follow Fuchsia St. south to its intersection with Washington Ave.; thence follow Washington Ave. west to its intersection with Eleventh St.; thence follow Eleventh St. south to its intersection with Madison Ave.; thence follow Madison Ave. west to its intersection with Seventh St.; thence follow Seventh St. north to its intersection with Quincy Ave.; thence follow Quincy Ave. west to its intersection with Sixth St.; thence follow Sixth St. north to its intersection with Harrison Ave., also the point of beginning.

Precinct 314. Commence at the intersection of Hwy. 25 and Lake Ramsey Rd., also the point of beginning; thence follow Lake Ramsey Rd. west to its intersection with Horse Branch Rd.; thence follow Horse Branch Rd. south, west and south to its intersection with Penn Mill Rd.; thence follow Penn Mill Rd. southeast, south, to its intersection with an electric power line; thence follow the electric power line northeast to its intersection with Hwy. 25; thence follow Hwy. 25 northwest to its intersection with Lake Ramsey Rd., also the point of beginning.

Precinct 401. Commence at the intersection of Hwy. 22 and the Tchefuncte River, also the point of beginning; thence follow the meanderings of the Tchefuncte River south, southwest, and south to its intersection with an unnamed canal which runs parallel with the shoreline of Lake Pontchartrain; thence follow the unnamed canal southeast, east, and southeast to its intersection with Sawmill Canal; thence follow Sawmill Canal northeast, east and northeast to its intersection with an unnamed creek; thence follow the unnamed creek northwest, north and northwest to its intersection with an electric power line that runs to the northwest and southeast; thence follow the electric power line southeast to its intersection with an electric power line that runs to the north; thence follow the north bound electric power line north approximately 570', thence continue northwest along said power line approximately 890' to a point approximately 230' east of Woodridge Blvd., thence follow the power line as it runs parallel to Woodridge Blvd. approximately 4,000' to its intersection with Hwy. 22; thence follow Hwy. 22 west, southwest and west to its intersection with the Tchefuncte River, also the point of beginning.

Precinct 402. Commence at the intersection of Hwy. 22 and the Tchefuncte River, also the point of beginning; thence follow the Tchefuncte River north, east, north, northwest, east, north, northwest, north, northeast, southeast, northeast, and south to its intersection with a branch of the Tchefuncte River; thence follow the branch of the Tchefuncte River southwest to its intersection with the boat launch of Beau Chene Marina; thence follow the boat launch west, south, and east to its intersection with Marina Blvd.; thence follow Marina Blvd. southeast, southwest, southeast, and southwest to its intersection with Hwy. 22; thence follow Hwy. 22 northwest and southwest to its intersection with the Tchefuncte River, also the point of beginning.

Precinct 403. Commence at the intersection of Hwy. 190 and Greenleaves Blvd., also the point of beginning; thence follow Greenleaves Blvd. northeast to its intersection with the retention pond between Chateau Loire Blvd. and Richland Dr. West; thence follow the retention pond southeast and southwest to its intersection with a drainage ditch; thence follow the drainage ditch south and southeast to its intersection with Goldenwood St.; thence follow Goldenwood St. southeast and southwest to its intersection with Driftwood St.; thence follow Driftwood St. southeast to its intersection with Wilkinson St.; thence follow Wilkinson St. southwest to its intersection with America St.; thence follow America St. southeast to its intersection with the Tammany Trace; thence follow the Tammany Trace northeast to its intersection with Destin St.; thence follow Destin St. southeast to its intersection with Lamarque St.; thence follow Lamarque St. southwest to its intersection with Florida St.; thence follow Florida St. northwest to its

intersection with Hwy. 190; thence follow Hwy. 190 north and northwest to its intersection with Greenleaves Blvd., also the point of beginning.

Precinct 404. Commence at the intersection of Hwy. 190 and Country Club Dr., also the point of beginning; thence follow Country Club Dr. west and northwest to its intersection where Country Club Dr. meets the boat launch of Covington Country Club; thence follow the boat launch continuing northwest to its intersection with the Tchefuncte River; thence follow the Tchefuncte River southwest and south to its intersection with Bayou Tete L'Ours; thence follow Bayou Tete L'Ours southeast to its intersection with Hwy. 190; thence follow Hwy. 190 north to its intersection with Country Club Dr., also the point of beginning.

Precinct 405. Commence at the intersection of Hwy. 59 and Sharp Rd., also the point of beginning; thence follow Sharp Rd. west, southwest, northwest, and west to its intersection with Westwood Dr.; thence follow Westwood Dr. northeast and north to its intersection with Dove Park Rd.; thence follow Dove Park Rd. east to its intersection with Buras Ranch Rd.; thence follow Buras Ranch Rd. north to its intersection with Little Ponchitalawa Creek; thence follow Little Ponchitalawa Creek west and northwest to its intersection with Ponchitalawa Creek; thence follow Ponchitalawa Creek north to its intersection with I-12; thence follow I-12 southeast to its intersection with Hwy. 59; thence follow Hwy. 59 south and southwest to its intersection with Sharp Rd., also the point of beginning.

Precinct 406. Commence at the intersection of Hwy. 1088 and Kipp Rd., also the point of beginning; thence follow Kipp Rd. north and northeast to its intersection with Hwy. 36 (Hickory Hwy.); thence follow Hwy. 36 (Hickory Hwy.) northwest to its intersection with the southern branch of the Abita River; thence follow the southern branch of the Abita River southwest, west, and northwest to its intersection with the Tammany Trace; thence follow the Tammany Trace southwest to its intersection with Hoffman Rd.; thence follow Hoffman Rd. west to its intersection with Hwy. 59; thence follow Hwy. 59 south to its intersection with Ponchitalawa Creek; thence follow Ponchitalawa Creek east, southeast, south, southeast, southwest, southeast, east, and northeast to its intersection with an electric power line; thence follow the electric power line southeast to its intersection with another electric power line; thence follow this electric power line east and southeast to its intersection with Hwy. 1088; thence follow Hwy. 1088 northeast, east, and northeast to its intersection with Kipp Rd., also the point of beginning.

Precinct 407. Commence at the intersection of Sharp Rd. and the Tammany Trace, also the point of beginning; thence follow the Tammany Trace south to its intersection with Bayou Chinchuba; thence follow Bayou Chinchuba southwest, south, and southwest to its intersection with Hwy. 190; thence follow Hwy. 190 northwest to its intersection with Meadowbrook Blvd.; thence follow Meadowbrook Blvd. east to its intersection with Meadowbrook Dr.; thence follow Meadowbrook Dr. north to its intersection with Clearwater Dr.; thence follow Clearwater Dr. northeast to its intersection with Springwater Dr.; thence follow Springwater Dr. northwest to its intersection with Ridge Way Dr.; thence follow Ridge Way Dr. northeast to its intersection with Spanish Moss Ct.; thence follow Spanish Moss Ct. northwest to its intersection with a drainage ditch leading into a retention pond; thence follow the drainage ditch north to its intersection with the retention pond; thence follow the retention pond northwest to its intersection where the northwest corner of the retention pond flows into a culvert; thence follow the culvert continuing northwest to its intersection with Sharp Rd.; thence follow Sharp Rd. east, southeast, northeast, and east to its intersection with the Tammany Trace, also the point of beginning.

Precinct 408. Commence at the intersection of Butternut Ln. and Soult St., also the point of beginning; thence follow Soult St. south and southwest to its intersection with Labarre St.; thence follow Labarre St. northwest to its intersection with Albert St.; thence follow Albert St. southwest to its intersection with Dupard St.; thence follow

Dupard St. northwest to its intersection with Lamarque St.; thence follow Lamarque St. northeast to its intersection with Destin St.; thence follow Destin St. northwest to its intersection with Hwy. 59; thence follow Hwy. 59 northeast and north to its intersection with Hwy. 1088; thence follow Hwy. 1088 northeast to its intersection with Spring Blvd.; thence follow Spring Blvd. southeast to its intersection with Sweet Bay Dr.; thence follow Sweet Bay Dr. southwest to its intersection with Chestnut Oak Dr.; thence follow Chestnut Oak Dr. south, southeast, and northeast to its intersection of Red Maple Dr.; thence follow Red Maple Dr. south to its intersection with Butternut Ln., thence follow Butternut Ln. east to its intersection with Soult St., also the point of beginning.

Precinct 409. Commence at the intersection of Hwy. 1088 and I-12, also the point of beginning; thence follow I-12 southeast to its intersection with a pipeline; thence follow the pipeline southwest to its intersection with Bayou Castine; thence follow Bayou Castine southwest to its intersection with the Lake Pontchartrain Shoreline; thence follow a [north-south](#) straight line extension to the St. Tammany Parish/Orleans Parish boundary line; thence follow the St. Tammany Parish/Orleans Parish boundary line east and northeast to its intersection with a [north-south](#) straight line extension leading to the intersection of Cane Bayou with the Lake Pontchartrain Shoreline; thence follow Cane Bayou north and northeast to its intersection with Hwy. 190; thence follow Hwy. 190 southeast to its intersection with North Pontchartrain Dr.; thence follow North Pontchartrain Dr. north, northeast, east, and southeast to its intersection with Fish Hatchery Rd.; thence follow Fish Hatchery Rd. northeast, northwest, north, northeast, and north to its intersection with Beaver Ball Rd.; thence follow Beaver Ball Rd. northeast, north, northwest, north, and northwest to its intersection with Hwy. 1088; thence follow Hwy. 1088 southwest, west, and southwest to its intersection with I-12, also the point of beginning.

Precinct 410. Commence at the intersection of Lonesome Rd. and Greenleaves Blvd., also the point of beginning; thence follow Greenleaves Blvd. southeast and southwest to its intersection with the retention pond between Chateau Loire Blvd. and Richland Dr. West; thence follow the retention pond southeast and southwest to its intersection with a drainage ditch; thence follow the drainage ditch south and southeast to its intersection with Goldenwood St.; thence follow Goldenwood St. southeast then southwest to its intersection with Driftwood St.; thence follow Driftwood St. southeast to its intersection with Wilkinson St.; thence follow Wilkinson St. southwest to its intersection with America St.; thence follow America St. southeast to its intersection with the Tammany Trace; thence follow the Tammany Trace northeast to its intersection with Lonesome Rd.; thence follow Lonesome Rd. west and southwest to its intersection with Greenleaves Blvd., also the point of beginning.

Precinct 411. Commence at the intersection of I-12 and Hwy. 59, also the point of beginning; thence follow Hwy. 59 south and southwest to its intersection with Lotus Rd.; thence follow Lotus Rd. and Lotus Rd. Extension east to its intersection with Bay St.; thence follow Bay St. south to its intersection with Viola St.; thence follow Viola St. east and south to its intersection with Hwy 1088; thence follow Hwy 1088 northeast to its intersection with I-12; thence follow I-12 northwest to its intersection with Hwy. 59, also the point of beginning.

Precinct 412. Commence at the intersection of Hwy 1088 and I-12, also the point of beginning; thence follow Hwy. 1088 southwest to its intersection with Trinity Dr; thence follow Trinity Dr south to its intersection with Olvey Dr.; thence follow Olvey Dr. northeast and south to its intersection with Sycamore Place; thence follow Sycamore Place east, south and southeast to its intersection with Culver Ct; thence follow Culver Ct to its intersection with the St Tammany Access Rd., thence follow the St. Tammany Access Rd. east, north and east to its intersection with an electric power line; thence follow the electric power line south and east to its intersection with a pipeline; thence follow the pipeline northeast to its intersection with I-12; thence follow I-12 northwest to its intersection with Hwy. 1088, also the point of beginning.

Precinct 413. Commence at the intersection of Hwy. 190 and Hwy. 22, also the point of beginning; thence follow Hwy. 22 northwest to its intersection with Beau Chene Blvd.; thence follow Beau Chene Blvd. northeast to its intersection with Beau Chene Dr.; thence follow Beau Chene Dr. southeast, east, and north to its intersection with North Beau Chene Dr.; thence follow North Beau Chene Dr. northwest and west to its intersection with Kiskatom Ln.; thence follow Kiskatom Ln. northwest to Iris Ln.; thence follow Iris Ln. north to its intersection with Bayou Tete L'Ours; thence follow Bayou Tete L'Ours southeast to its intersection with Hwy. 190; thence follow Hwy. 190 southwest to its intersection with Hwy. 22, also the point of beginning.

Precinct 414. Commence at the intersection of Lonesome Rd. and Hwy. 190; follow Hwy 190 northwest to its intersection with Bayou Chinchuba; thence follow the meanderings of Bayou Chinchuba northeast and east to its intersection with the Tammany Trace; thence follow the Tammany Trace southwest to its intersection with Lonesome Rd.; thence follow Lonesome Rd. northwest and southwest to its intersection with Hwy. 190, also the point of beginning.

Precinct 415. Commence at the intersection of Hwy. 190 and Lonesome Rd., also the point of beginning; thence follow Lonesome Rd. northeast to its intersection with Greenleaves Blvd.; thence follow Greenleaves Blvd. southeast and southwest to its intersection with Hwy. 190; thence follow Hwy. 190 northwest to its intersection with Lonesome Rd., also the point of beginning.

Precinct 416. Commence at the intersection of Desoto St. and Hwy. 190, also the point of beginning; thence follow Hwy. 190 southwest and south east to its intersection with Meadowbrook Blvd.; thence follow Meadowbrook Blvd. north east and east to its intersection with Meadowbrook Dr.; thence follow Meadowbrook Dr. north to its intersection with Clearwater Dr.; thence follow Clearwater Dr. northeast to its intersection with Springwater Dr.; thence follow Springwater Dr. northwest to its intersection with Ridge Way Dr.; thence follow Ridge Way Dr. northeast to its intersection with Spanish Moss Ct.; thence follow Spanish Moss Ct. east to its intersection with a drainage ditch leading into a retention pond; thence follow the drainage ditch north to its intersection with the retention pond; thence follow the retention pond northwest to its intersection where the northwest corner of the retention pond flows into a culvert; thence follow the culvert continuing northeast to its intersection with Sharp Rd.; thence follow Sharp Rd. west and southwest to its continuation of Desoto St., thence continue on Desoto St. to its intersection of Hwy. 190, also the point of beginning.

Precinct 417. Commence at the intersection of Desoto St. and Hwy 190., also the point of beginning; thence follow Desoto St. northeast to its continuation as Sharp Rd.; thence follow Sharp Rd. continuing northeast, then east to its intersection with Westwood Dr.; thence follow Westwood Dr. northeast and north to its intersection with Judge Tanner Blvd.; thence follow Judge Tanner Blvd. west, southwest, and west to its intersection with Hwy. 190; thence follow Hwy. 190 south to its intersection with Desoto St., also the point of beginning.

Precinct 418. Commence at the intersection of Hwy. 190 and Country Club Dr., also the point of beginning; thence follow Country Club Dr. west and northwest to its intersection where Country Club Dr. meets the boat launch of Covington Country Club; thence follow the boat launch continuing northwest to its intersection with the Tchefuncte River; thence follow the Tchefuncte River northeast to its intersection with Ponchitalawa Creek; thence follow Ponchitalawa Creek east to its intersection with Hwy. 190; thence follow Hwy. 190 south and southwest to its intersection with Country Club Dr., also the point of beginning.

Precinct 419. Commence at the intersection of Hwy. 22 and Beau Chene Blvd., also the point of beginning; thence follow Beau Chene Blvd. northeast to its intersection with Beau Chene Dr.; thence follow Beau Chene Dr. southeast, east, and north to its intersection with North Beau Chene Dr.; thence follow North Beau Chene Dr. northwest and west to its intersection with Kiskatom Ln.; thence follow Kiskatom Ln. northwest to

Iris Ln.; thence follow Iris Ln. north to its intersection with Bayou Tete L'Ours; thence follow Bayou Tete L'Ours northwest to its intersection with the Tchefuncte River; thence follow the Tchefuncte River west, northwest, west, southwest, west, northwest, and north to its intersection with a branch of the Tchefuncte River; thence follow the branch of the Tchefuncte River southwest to its intersection with the boat launch of Beau Chene Marina; thence follow the boat launch west, south, and east to its intersection with Marina Blvd.; thence follow Marina Blvd. southeast, southwest, southeast, and southwest to its intersection with Hwy. 22; thence follow Hwy. 22 southeast to its intersection with Beau Chene Blvd., also the point of beginning.

Precinct 420. Commence at the intersection of I-12 and Ponchitalawa Creek, also the point of beginning; thence follow Ponchitalawa Creek northwest, northeast, east, northwest, northeast, southeast, northeast, southeast, east, southeast, south, southeast, southwest, southeast, east, and northeast to its intersection with an electric power line; thence follow the electric power line southeast to its intersection with another electric power line; thence follow this electric power line east and southeast to its intersection with Hwy. 1088; thence follow Hwy. 1088 southwest to its intersection with I-12; thence follow I-12 northwest to its intersection with Ponchitalawa Creek, also the point of beginning.

Precinct 421 . Commence at the intersection of Hwy. 22 and Heavens Dr., also the point of beginning, thence follow Heavens Dr. south and southeast to its intersection with Dorado Dr; thence follow Dorado Dr west to its intersection with retention pond service road; thence follow service road south to its intersection with an electric power line; thence follow the electric power line west and northwest; thence continue northwest along said power line approximately 840' to its intersection with an electric power line that runs to the north; thence follow the north bound electric power line north approximately 570', thence continue northwest along said power line approximately 890' to a point approximately 230' east of Woodridge Blvd., thence follow the power line as it runs parallel to Woodridge Blvd. approximately 4,000' to its intersection with Hwy. 22; thence follow Hwy. 22 southeast to its intersection with Heavens Dr., also the point of beginning.

Precinct 422. Commence at the intersection of Hwy. 1088 and Soult St., also the point of beginning; thence follow Soult St. south to its intersection with Sycamore Pl.; thence follow Sycamore Pl. east, north, and west to its intersection with Olvey Dr.; thence follow Olvey Dr. north then southwest to its intersection with Trinity Dr , thence follow Trinity Dr. northwest to its intersection with Hwy. 1088; thence follow Hwy. 1088 southwest to its intersection with Soult St., also the point of beginning.

Precinct 426. Commence at the intersection of Soult St. and Labarre St., also the point of beginning; thence follow Labarre St. northwest to its intersection with Albert St.; thence follow Albert St. southwest to its intersection with Dupard St.; thence follow Dupard St. northwest to its intersection with Lamarque St.; thence follow Lamarque St. southwest to its intersection with Florida St. (Hwy. 190); thence follow Florida St. (Hwy. 190) southeast to its intersection with Soult St.; thence follow Soult St. northeast to its intersection with Labarre St., also the point of beginning.

Precinct 427. Commence at the intersection of the Tammany Trace and Sharp Rd., also the point of beginning; thence follow Sharp Rd. east to its intersection with Hwy. 59; thence follow Hwy. 59 southwest to its intersection with Destin St.; thence follow Destin St. northwest to its intersection with the Tammany Trace; thence follow the Tammany Trace northeast to its intersection with Sharp Rd., also the point of beginning.

Precinct 429. Commence at the intersection of Hwy. 190 and Judge Tanner Blvd., also the point of beginning; thence follow Judge Tanner Blvd. [east to its intersection with Westwood Dr.](#); thence follow Westwood Dr. northeast and north to its intersection with Dove Park Rd.; thence follow Dove Park Rd. east to its intersection with Buras Ranch Rd.; thence follow Buras Ranch Rd. north to its intersection with Little Ponchitalawa Creek; thence follow Little Ponchitalawa Creek west and northwest to its intersection with

Ponchitalawa Creek; thence follow Ponchitalawa Creek west, southwest, and west to its intersection with Hwy. 190; thence follow Hwy. 190 south to its intersection with Judge Tanner Blvd., also the point of beginning.

Precinct 430. Commence at the intersection of Hwy. 59 and Lotus Rd, also the point of beginning; thence follow Lotus Rd. and Lotus Rd. Extension east to its intersection with Bay St.; thence follow Bay St. south to its intersection with Viola St.; thence follow Viola St. east and south to its continuation and start of Soult St.; thence follow Soult St. south to its intersection with Hwy. 1088; thence follow Hwy. 1088 southwest to its intersection with Hwy. 59; thence follow Hwy. 59 northeast to its intersection with Lotus Rd, also the point of beginning.

Precinct 430A. Commence at the intersection of Hwy. 1088 and Soult St.; thence follow Soult St. south to its intersection with Butternut Ln.; thence follow Butternut Ln. west to its intersection with Red Maple Dr.; thence follow Red Maple Dr. north to its intersection with Chestnut Oak Dr.; thence follow Chestnut Oak Dr. west and northwest to its intersection with Sweet Bay Dr.; thence follow Sweet Bay Dr. northeast to its intersection with Spring Blvd.; thence follow Spring Blvd. northwest to its intersection with Hwy. 1088; thence follow Hwy. 1088 northeast to its intersection with Soult St., also the point of beginning.

Precinct 501. Commence at the intersection of the St. Tammany Parish/Washington Parish boundary line and the Bogue Chitto River, also the point of beginning; thence follow the Bogue Chitto River southeast, east, northeast, south, southeast, east, southeast, east, northeast, southeast, east, southeast, east, south, and southwest to its intersection with Dobson Bayou; thence follow Dobson Bayou east, northeast, north, east, and southeast to its intersection with Hell's Gate Bayou; thence follow Hell's Gate Bayou east, northeast, and east to its intersection with the Pearl River, which is also the St. Tammany Parish boundary line at the Louisiana/Mississippi border; thence follow the Pearl River north, east, northeast, north, west, northwest, north, northeast, northwest, west, southwest, north, west, north, northeast, southeast, and north to its intersection with the St. Tammany Parish/Washington Parish boundary line; thence follow the St. Tammany Parish/Washington Parish boundary line west to its intersection with the Bogue Chitto River, also the point of beginning.

Precinct 502. Commence at the intersection of the St. Tammany Parish/Washington Parish boundary line and the Bogue Chitto River, also the point of beginning; thence follow the Bogue Chitto River southeast, east, northeast, south, southeast, east, southeast, east, northeast, and southeast to its intersection with Hwy. 21 (Military Rd.); thence follow Hwy. 21 (Military Rd.) south, southwest, west, and southwest to its intersection with Hwy. 1083 (Ben Williams Rd.); thence follow Hwy. 1083 (Ben Williams Rd.) north, northwest, north, northeast, north, northwest, and north to its intersection with Hwy. 40 (Bush-Folsom Rd.); thence follow Hwy. 40 (Bush-Folsom Rd.) northwest, west, and northwest to its intersection with Isabel Swamp Rd.; thence follow Isabel Swamp Rd. continuing northwest, then northeast, north, northwest, and northeast to its intersection with the St. Tammany Parish/Washington Parish boundary line; thence follow the St. Tammany Parish/Washington Parish boundary line northwest and west to its intersection with the Bogue Chitto River, also the point of beginning.

Precinct 503. Commence at the intersection of the Bogue Chitto River and Hwy. 21 (Military Rd.), also the point of beginning; thence follow Hwy. 21 (Military Rd.) south, southwest, west, and southwest to its intersection with Money Hill Pkwy.; thence follow Money Hill Pkwy. southeast to its intersection with an electric power line; thence follow the electric power line east to its intersection with Money Hill Rd.; thence follow Money Hill Rd. southeast and southwest to its intersection with Money Hill Pkwy.; thence follow Money Hill Pkwy. southeast to its intersection with Hwy. 435 (Talisheek Hwy.); thence follow Hwy. 435 (Talisheek Hwy.) northeast, east, and northeast to its intersection with an unnamed gravel road; thence follow the unnamed gravel road north, northwest, northeast, and northwest to its intersection with Talisheek Creek; thence follow Talisheek

Creek north and northeast to its intersection with the Gulf Mobile and Ohio Railroad; thence follow the Gulf Mobile and Ohio Railroad southeast to its intersection with Vernon Talley Rd.; thence follow Vernon Talley Rd. northeast and east to its intersection with Hwy. 41 (Bogalusa Hwy.); thence follow Hwy. 41 (Bogalusa Hwy.) northeast and north to its intersection with Hickory Fields Rd.; thence follow Hickory Fields Rd. east, south, southwest, southeast, east, and southeast to its intersection with a boat launch leading into the Pearl River Canal; thence follow the boat launch east to its intersection with the Pearl River Canal; thence follow the Pearl River Canal southeast, south, and southeast to its intersection with a gas pipeline southeast of Meyers Rd.; thence follow the gas pipeline northeast to its intersection with the West Pearl River; thence follow the West Pearl River northwest, northeast, northwest, west, north, northwest, north, west, northwest, and north to its intersection with Wilson Slough; thence follow Wilson Slough northeast, east, southeast, and east to its intersection with the Pearl River which is also the St. Tammany Parish boundary line at the Louisiana/Mississippi border; thence follow the Pearl River northeast, northwest, southeast, north, northwest, west, northwest, east, northwest, north, northwest, southwest, and north to its intersection with Hell's Gate Bayou; thence follow Hell's Gate Bayou west, southwest, and west to its intersection with Dobson Bayou; thence follow Dobson Bayou northwest, west, south, southwest, and west to its intersection with the Bogue Chitto River; thence follow the Bogue Chitto River northeast, north, west, northwest, west, and northwest to its intersection with Hwy. 21 (Military Rd.), also the point of beginning.

Precinct 504. Commence at the intersection of Hwy. 1083 and Lowe Davis Rd., also the point of beginning; thence follow Hwy. 1083 north to its intersection with LA Hwy 21; thence follow LA Hwy 21 northeast to its intersection with Money Hill Pkwy.; thence follow Money Hill Pkwy. southeast to its intersection with an electric power line; thence follow the electric power line east to its intersection with Money Hill Rd.; thence follow Money Hill Rd. southeast and southwest to its intersection with Money Hill Pkwy.; thence follow Money Hill Pkwy. southeast to its intersection with Hwy. 435 (Talisheek Hwy.); thence follow Hwy. 435 (Talisheek Hwy.) south and southwest to its intersection with McIntyre Rd.; thence follow McIntyre Rd. north to its intersection with a branch of the Abita River, thence follow said branch east and northeast and west, northwest to its intersection with Lowe Davis Rd.; thence follow Lowe Davis Rd. west to its intersection with Hwy. 1083, also the point of beginning.

Precinct 505. Commence at the intersection of Hwy. 1082 (Old Military Rd.) and Hwy. 21 (Military Rd.), also the point of beginning; thence follow Hwy. 21 (Military Rd.) northeast to its intersection with Hwy. 59; thence follow Hwy. 59 south to its intersection with Lowe Davis Rd.; thence follow Lowe Davis Rd. northeast and east to its intersection with Hwy. 1083; thence follow Hwy. 1083 north and northwest to its intersection with Hwy. 21 (Military Rd.); thence follow Hwy. 21 (Military Rd.) northeast to its intersection with the northern part of Hwy. 1083; thence follow Hwy. 1083 north, northeast and northwest to its intersection with Hwy. 40 (Bush-Folsom Rd.); thence follow Hwy. 40 (Bush-Folsom Rd.) northwest and west to its intersection with Hwy. 1082 (Old Military Rd.); thence follow Hwy. 1082 (Old Military Rd.) south, southwest, and south to its intersection with Hwy. 21 (Military Rd.), also the point of beginning.

Precinct 601. Commence at the intersection of Hwy. 435 and Keen Rd., also the point of beginning; thence follow Keen Rd. southeast to its intersection with Abita Creek; thence follow Abita Creek southwest to its intersection with the [English Branch of the Abita River](#); thence follow the [English Branch of the Abita River](#) northeast and southeast to its intersection with an unnamed road north of Burvant St.; thence follow the unnamed road southwest and south to its intersection with Burvant St.; thence follow Burvant St. northeast and east to its intersection with Polaris St.; thence follow Polaris St. south and east to its intersection with Landry Ln.; thence follow Landry Ln. south, east, and south to its intersection with a branch of the Abita River; thence follow the branch of the Abita River west and northwest to its intersection with an unnamed road leading to Hwy. 36; thence follow the unnamed road southwest, southeast, and southwest to its intersection

with Hwy. 36; thence follow Hwy. 36 southeast and east to its intersection with Pine Island Rd.; thence go northeast along Pine Island Rd. to its intersection with John Bennett Rd.; thence follow John Bennett Rd. northwest and north to its intersection with Firetower Rd. (also known as Dummy Line Rd. or Peg Keller Rd.); thence follow Firetower Rd. (also known as Dummy Line Rd. or Peg Keller Rd.) southeast and northeast approximately 13,200 feet to its intersection with an unnamed gravel road; thence follow the unnamed gravel road northwest, north, northwest, west, and northwest to its intersection with Woodland Rd.; thence follow Woodland Rd. south to its intersection with an unnamed road connecting Woodland Rd. and Mule Bay; thence follow the unnamed road southwest and northwest crossing Mule Bay, then continue northwest, then southwest, north, northwest, east, northeast, north, northwest, and north to its intersection with Hwy. 435; thence follow Hwy. 435 southwest, west, southwest, west, and southwest to its intersection with Keen Rd., also the point of beginning.

Precinct 602. Commence at the intersection of Wilson Slough and the Pearl River which is also the St. Tammany Parish boundary line at the Louisiana/Mississippi border, also the point of beginning; thence follow the meanderings of the Pearl River southwest, southeast, northwest, southeast, southwest, southeast, east, northeast, east, south, southwest, northwest, southwest, south, southeast, south, west, southwest, southeast, southwest, south, west, southeast, northeast, southwest, southeast, southwest, south, east, northeast, south, southwest, southeast, west, southwest, and southeast to its intersection with Holmes Bayou; thence follow the meanderings of Holmes Bayou south, west, south, southeast, south, southeast, southwest, southeast, and south to its intersection with the West Pearl River; thence follow the meanderings of the West Pearl River west, northwest, and southwest to its intersection with the Pearl River Canal; thence follow the meanderings of the Pearl River Canal west and northwest to its intersection with a boat launch leading to Lock No. 1 Rd.; thence follow the boat launch southwest to its intersection with Lock No. 1; thence follow Lock No. 1 Rd. west, northwest, and southwest to its intersection with Hwy. 41; thence follow Hwy. 41 northwest to its intersection with Firetower Rd. (also known as Dummy Line Rd. or Peg Keller Rd.); thence follow Firetower Rd. (also known as Dummy Line Rd. or Peg Keller Rd.) southwest, northwest, and west to its intersection with an unnamed gravel road; thence follow the unnamed gravel road north, northwest, north, northwest, west, and northwest to its intersection with Woodland Rd.; thence follow Woodland Rd. south to its intersection with an unnamed road connecting Woodland Rd. and Mule Bay; thence follow the unnamed road southwest and northwest crossing Mule Bay, then continue northwest, then southwest, north, northwest, east, northeast, north, northwest, and north to its intersection with Hwy. 435 (Talisheek Hwy.); thence follow Hwy. 435 (Talisheek Hwy.) northeast to its intersection with an unnamed gravel road; thence follow the unnamed gravel road north, northwest, northeast, and northwest to its intersection with Talisheek Creek; thence follow the meanderings of Talisheek Creek north and northeast to its intersection with the Gulf Mobile and Ohio Railroad tracks; thence follow the Gulf Mobile and Ohio Railroad tracks southeast to its intersection with Vernon Talley Rd.; thence follow Vernon Talley Rd. northeast and east to its intersection with Hwy. 41 (Bogalusa Hwy.); thence follow Hwy. 41 (Bogalusa Hwy.) northeast and north to its intersection with Hickory Fields Rd.; thence follow Hickory Fields Rd. east, south, southwest, southeast, east, and southeast to its intersection with a boat launch leading into the Pearl River Canal; thence follow the boat launch east to its intersection with the Pearl River Canal; thence follow the meanderings of the Pearl River Canal southeast, south, and southeast to its intersection with a gas pipeline southeast of Meyers Rd.; thence follow the gas pipeline northeast to its intersection with the West Pearl River; thence follow the meanderings of the West Pearl River northwest, northeast, northwest, west, north, northwest, north, west, northwest, and north to its intersection with Wilson Slough; thence follow Wilson Slough northeast, east, southeast, and east to its intersection with the Pearl River which is also the St. Tammany Parish boundary line at the Louisiana/Mississippi border, also the point of beginning.

Precinct 603. Commence at the intersection of Hwy. 36 and Hwy. 41, also the point of beginning; thence follow Hwy. 41 southeast, south, southwest, and southeast to its intersection with Pine St. Extension; thence follow Pine St. Extension southwest, west, northwest, west, and southwest to its intersection with CC 19 Rd.; thence follow CC 19 Rd. northwest to its intersection with an electric power line; thence follow the electric power line continuing northwest and north to its intersection with Hwy. 36; thence follow Hwy. 36 southeast and east to its intersection with Hwy. 41, also the point of beginning.

Precinct 604. Commence at the intersection of I-59 and Old Hwy. 11, also the point of beginning; thence follow Old Hwy. 11 southeast, east, and northeast to its intersection with the Pearl River which is also the St. Tammany Parish boundary line at the Louisiana/Mississippi border; thence follow the Pearl River northwest, northeast, north, northwest, west, northwest, west, and southwest to its intersection with Holmes Bayou; thence follow Holmes Bayou south, west, south, southeast, south, southeast, southwest, southeast, and south to its intersection with the West Pearl River; thence follow the West Pearl River west, northwest, and southwest to its intersection with the Pearl River Canal; thence follow the Pearl River Canal west and northwest to its intersection with a boat launch leading to Lock No. 1 Rd.; thence follow the boat launch southwest to its intersection with Lock No. 1 Rd.; thence follow Lock No. 1 Rd. west, northwest, and southwest to its intersection with Hwy. 41; thence follow Hwy. 41 southeast, southwest, south, southeast, and south to its intersection with Hwy. 41 Spur; thence follow Hwy. 41 Spur southeast to its intersection with Gum Creek; thence follow Gum Creek northeast, north, northwest, and east to its intersection with Old Channel; thence follow Old Channel southeast, east, south, southeast, and east to its intersection with I-59; thence follow I-59 northeast to its intersection with Old Hwy. 11, also the point of beginning.

Precinct 605. Commence at the intersection of Fish Hatchery Rd. and Beaver Ball Rd., also the point of beginning; thence follow Beaver Ball Rd. northeast, north, northwest, north, and northwest to its intersection with Hwy. 1088; thence follow Hwy. 1088 southwest to its intersection with Kipp Rd.; thence follow Kipp Rd. north to its intersection with Hwy. 36; thence follow Hwy. 36 southeast to its intersection with an electric power line; thence follow the electric power line south and southeast to its intersection with CC19 Rd.; thence follow CC19 Rd. northwest to its intersection with Dixie Ranch Rd.; thence follow Dixie Ranch Rd. south and southeast to its intersection with an electric power line; thence follow said electric power line west and northwest to its intersection with Bayou Lacombe; thence follow Bayou Lacombe north to its intersection with Krentel Rd.; thence follow Krentel Rd. northwest to its intersection with Fish Hatchery Rd.; thence follow Fish Hatchery Rd. northeast to its intersection with Beaver Ball Rd., also the point of beginning.

Precinct 606. Commence at the intersection of Hwy. 36 (Hickory Hwy.) and Crown Z. Rd., also the point of beginning; thence follow Crown Z. Rd. north to its intersection with Ed Yates Rd., thence follow Ed Yates Rd. east to its intersection with 16th Section Rd.; thence follow 16th Section Rd. north and east to its intersection with Hwy. 41 (Bogalusa Hwy.); thence follow Hwy. 41 (Bogalusa Hwy.) northwest, north, northeast, and northwest to its intersection with Fire tower Rd.; thence follow Firetower Rd. (also known as Dummy Line Rd. or Peg Keller Rd.) southwest, northwest and west to its intersection with the Gulf Mobile and Ohio Railroad; thence follow the Gulf Mobile and Ohio Railroad southeast to its intersection with Hwy. 36 (Hickory Hwy.); thence follow Hwy. 36 (Hickory Hwy.) east to its intersection with Crown Z Rd., also the point of beginning.

Precinct 606A. Commence at the intersection of Hwy. 36 (Hickory Hwy.) and Crown Z. Rd., also the point of beginning; thence follow Crown Z. Rd. north to its intersection with Ed Yates Rd., thence follow Ed Yates Rd. east to its intersection with 16th Section Rd.; thence follow 16th Section Rd. north and east to its intersection with Hwy. 41 (Bogalusa Hwy.); thence follow Hwy. 41 (Bogalusa Hwy.) southwest and south to its intersection with Hwy. 36 (Hickory Hwy.); thence follow Hwy. 36 (Hickory Hwy.) west to its intersection with Crown Z Rd., also the point of beginning.

Precinct 609. Commence at the intersection of Hwy. 36 and Pine Island Rd.; thence go northeast along Pine Island Rd. to its intersection with John Bennett Rd.; thence follow John Bennett Rd. northwest to its intersection with Firetower Rd. (also known as Dummy Line Rd or Peg Keller Rd.); thence follow Firetower Rd. (also known as Dummy Line Rd or Peg Keller Rd.) southeast and northeast to its intersection with the Gulf Mobile and Ohio Railroad; thence follow the Gulf Mobile and Ohio Railroad southeast to its intersection with Hwy. 36; thence follow Hwy. 36 northwest to its intersection with Pine Island Rd., also the point of beginning.

Precinct 701. Commence at the intersection of Hwy. 434 and Hwy. 190, also the point of beginning; thence follow Hwy. 190 southwest, west, and northwest to its intersection with North Pontchartrain Dr.; thence follow North Pontchartrain Dr. north, northeast, east, and southeast to its intersection with Fish Hatchery Rd.; thence follow Fish Hatchery Rd. northeast, northwest, north, and northeast to its intersection with Krentel Rd.; thence follow Krentel Rd. southeast to its intersection with Bayou Lacombe; thence follow Bayou Lacombe southwest to its intersection with an electric power line; thence follow the electric power line southeast and east to its intersection with Hwy. 434; thence follow Hwy. 434 southwest, south, and southwest to its intersection with Hwy. 190, also the point of beginning.

Precinct 702. Commence at the intersection of Hwy. 190 and Hwy. 434, also the point of beginning; thence follow Hwy. 434 northeast, north, and northeast to its intersection with an electric power line; thence follow the electric power line south and east to Dixie Ranch Rd.; thence follow Dixie Ranch Rd. south to its intersection with Cypress Bayou; thence follow Cypress Bayou southwest and south to its intersection with Old Todd Rd.; thence follow Old Todd Rd. west and southwest where it becomes Berry Todd Rd.; thence follow Berry Todd Rd., west and southwest to its intersection with [N. Mill Rd.](#); thence follow [N. Mill Rd.](#) south, west, southwest, northwest, and south to its intersection with Hwy. 190; thence follow Hwy. 190 northwest, west, and southwest to its intersection with Hwy. 434, also the point of beginning.

Precinct 703. Commence at the intersection of Highway 190 and Bayou Lacombe, also the point of beginning; thence follow the meanderings of Bayou Lacombe southeast and south to its intersection where Bayou Lacombe flows into Lake Pontchartrain; thence follow a straight line extension south to its intersection with the St. Tammany Parish/Orleans Parish boundary line in Lake Pontchartrain; thence follow the St. Tammany Parish/Orleans Parish boundary line ~~southwest~~[northeast](#) to its intersection with a ~~north-south~~ straight line extension leading to Cane Bayou; thence follow the straight line extension north to its intersection with Cane Bayou; thence follow Cane Bayou continuing north, then northeast to its intersection with Highway 190; thence follow Highway 190 ~~southeast~~[south](#) and northeast to its intersection with Bayou Lacombe, also the point of beginning.

Precinct 704. Commence at the intersection of Hwy. 190 and Bayou Lacombe, also the point of beginning; thence follow the meanderings of Bayou Lacombe southeast and south to its intersection where Bayou Lacombe flows into Lake Pontchartrain; thence follow the shore line of Lake Pontchartrain east and southeast to its intersection with a pipeline leading into Lake Pontchartrain; thence follow the pipeline northeast to its intersection with Bayou Paquet Rd.; thence follow Bayou Paquet Rd. east and southeast to its intersection with Transmitter Rd.; thence follow Transmitter Rd. north to its intersection with Hwy. 190; thence follow Hwy. 190 west, northwest, and southwest to its intersection with Bayou Lacombe, also the point of beginning.

Precinct 705. Commence at the intersection of Transmitter Rd. and the Tammany Trace, also the point of beginning; thence follow the Tammany Trace east to its intersection with Park Ave.; thence follow Park Ave. south and southwest to its intersection with Bayou Paquet; thence follow Bayou Paquet southeast and south to its intersection with Bayou Paquet Rd.; thence follow Bayou Paquet Rd. southeast to its intersection with Thompson Rd.; thence follow Thompson Rd. southwest [until it becomes](#)

Bayou Liberty Rd.; thence follow Bayou Liberty Rd. and southeast and south to its intersection with Bayou Liberty; thence follow the meanderings of Bayou Liberty southwest to ~~its intersection~~ where Bayou Liberty flows into Lake Pontchartrain; thence follow a straight line extension south to its intersection with the St. Tammany Parish/Orleans Parish boundary line in Lake Pontchartrain; thence follow the St. Tammany Parish/Orleans Parish boundary line west and southwest to its intersection with a north-south straight line extension leading to Cane Bayou; Bayou Lacombe; thence follow the straight line extension north to its intersection where Cane Bayou~~Bayou Lacombe~~ meets the shoreline of Lake Pontchartrain; thence follow the shoreline of Lake Pontchartrain east and southeast to its intersection with a pipeline leading into Lake Pontchartrain; thence follow the pipeline northeast to its intersection with Bayou Paquet Rd.; thence follow Bayou Paquet Rd. east and southeast to its intersection with Transmitter Rd.; thence follow Transmitter Rd. north to its intersection with the Tammany Trace, also the point of beginning.

Precinct 706. Commence at the intersection of Berry Old Todd Rd. and Cypress Bayou, also the point of beginning; thence follow Cypress Bayou south, west, and southwest to its intersection with Shannon Dr.; thence follow Shannon Dr. east to its intersection with North Tranquility Rd.; thence follow North Tranquility Rd. south to its intersection with Hwy. 190; thence follow Hwy. 190 northwest a short distance to its intersection with South Tranquility Rd.; thence follow South Tranquility Rd. south to its intersection with the Tammany Trace; thence follow the Tammany Trace west to its intersection with Transmitter Rd.; thence follow Transmitter Rd. north to its intersection with Hwy. 190; thence follow Hwy. 190 west and northwest to its intersection with N. Mill Rd.; thence follow N. Mill Rd. north, southeast, northeast, east, and north to its intersection with Berry Todd Rd.; thence follow Berry Todd Rd. northeast and east until it becomes Old Todd Rd.; thence follow Old Todd Rd., east, northeast, and east to its intersection with Cypress Bayou, also the point of beginning.

Precinct 801. Commence at the intersection of I-59 and Old Hwy. 11, also the point of beginning; thence follow Old Hwy. 11 southeast, east, and northeast to its intersection with the Pearl River which is also the St. Tammany Parish boundary line at the Louisiana/Mississippi border; thence follow the Pearl River southeast, southwest, and southeast to its intersection with English Bayou; thence follow English Bayou southwest, west, and northwest to its intersection with Craddock Slough; thence follow Craddock Slough southwest, south, west, northwest, and south to its intersection with Otter Bayou; thence follow Otter Bayou southwest to its intersection with the West Pearl River; thence follow the West Pearl River southeast, south, and southwest to its intersection with Davis Landing boat launch; thence follow Davis Landing boat launch west and southwest to its intersection with Davis Landing Rd.; thence follow Davis Landing Rd. west, south, and west to its intersection with Hwy. 1090 (Military Rd.); thence follow Hwy. 1090 (Military Rd.) northwest, northeast, north, northwest, north, northeast, and northwest to its intersection with the I-59 Service Rd.; thence follow the I-59 Service Rd. northeast, northwest, north, and northeast to its intersection with E. Porter's River Rd.; thence follow E. Porter's River Rd. east, northeast, and north to its intersection with a boat launch leading into Porter's River; thence follow Porter's River northeast, northwest, and northeast to its intersection with the West Pearl River; thence follow the West Pearl River northwest to its intersection with Old Channel, thence follow Old Channel northwest to its intersection with I-59; thence follow I-59 northeast to its intersection with Old Hwy. 11, also the point of beginning.

Precinct 802. Commence at the intersection of I-12 and Hwy. 11, also the point of beginning; thence follow Hwy. 11 northeast to its intersection with Haas Rd.; thence follow Haas Rd. east to its intersection with Pebblebrook ~~Dr.~~Ln.; thence follow Pebblebrook ~~Dr.~~Ln. south to its intersection with Hunter's Creek Rd.; thence follow Hunter's Creek Rd. west to its intersection with Miller's Creek Ln.; thence follow Miller's Creek Ln. southwest to its intersection with Kelly Dr.; thence follow Kelly Dr. west to its intersection with Bluefield Dr.; thence follow Bluefield Dr. southeast and south to its

intersection with Meredith Dr.; thence follow Meredith Dr. west to its intersection with Defiance Dr.; thence follow Defiance Dr. south to its intersection with Lenwood Dr.; thence follow Lenwood Dr. west to its intersection with Whisperwood Blvd.; thence follow Whisperwood Blvd. southwest, south, southeast, and south to its intersection with Brownswitch Rd.; thence follow Brownswitch Rd. east to its intersection with Hwy. 1091 (Robert Rd.); thence follow Hwy. 1091 (Robert Rd.) southwest to its intersection with I-12; thence follow I-12 northwest and west to its intersection with Hwy. 11, also the point of beginning.

Precinct 803. Commence at the intersection of Haas Rd. and Hwy. 1091, also the point of beginning; thence follow Hwy. 1091 south and southeast to its intersection with Dean Rd.; thence follow Dean Rd. and its extension northeast to its intersection with I-59; thence follow I-59 south and southwest to its intersection with I-12; thence follow I-12 northeast to its intersection with Hwy. 1091; thence follow Hwy. 1091 northeast to its intersection with Brownswitch Rd.; thence follow Brownswitch Rd. west to its intersection with Whisperwood Blvd; thence follow Whisperwood Blvd. north, northwest, north, and northeast to its intersection with Lenwood Dr.; thence follow Lenwood Dr. east to its intersection with Defiance Dr.; thence follow Defiance Dr. north to its intersection with Meredith Dr.; thence follow Meredith Dr. east to its intersection with Bluefield Dr.; thence follow Bluefield Dr. north and northwest to its intersection with Kelly Dr.; thence follow Kelly Dr. east to its intersection with Millers Creek Ln.; thence follow Millers Creek Ln. northeast to its intersection with Hunters Creek Rd.; thence follow Hunters Creek Rd. east to its intersection with Pebblebrook Dr., thence follow Pebblebrook Dr. north to its intersection with Haas Rd.; thence follow Haas Rd. east to its intersection with Hwy. 1091, also the point of beginning.

Precinct 804. Commence at the intersection of I-59 and I-10, also the point of beginning; thence follow I-10 southeast, east, and northeast to its intersection with the Pearl River which is also the St. Tammany Parish boundary line at the Louisiana/Mississippi border; thence follow the Pearl River north, northeast, northwest, north, and northwest to its intersection with English Bayou; thence follow English Bayou southwest, west, and northwest to its intersection with Craddock Slough; thence follow Craddock Slough southwest, south, west, northwest, and south to its intersection with Otter Bayou; thence follow Otter Bayou southwest to its intersection with the West Pearl River; thence follow the West Pearl River southeast, south, and southwest to its intersection with Davis Landing boat launch; thence follow Davis Landing boat launch west and southwest to its intersection with Davis Landing Rd.; thence follow Davis Landing Rd. west, south, and west to its intersection with Hwy. 1090 (Military Rd.); thence follow Hwy. 1090 (Military Rd.) northwest, northeast, north, northwest, north, northeast, and northwest to its intersection with I-59; thence follow I-59 south and southwest to its intersection with I-10, also the point of beginning.

Precinct 805. Commence at the intersection of I-10 and Gause Blvd., also the point of beginning; thence follow Gause Blvd. east and northeast to its intersection with Amber St.; thence follow Amber St. and its extension north until it becomes Amber Ct.; thence follow Amber Ct. North to its intersection with Lake Village Blvd.; thence follow Lake Village Blvd. east and southeast to its intersection with Cross Gates Blvd.; thence follow Cross Gates Blvd. northeast to its intersection with Hwy. 1090 (North Military Rd.); thence follow Hwy. 1090 (North Military Rd.) northwest to its intersection with I-10; thence follow I-10 northwest and southwest to its intersection with Gause Blvd., also the point of beginning.

Precinct 806. Commence at the intersection of Gause Blvd. East (Hwy. 190) and French Branch, also the point of beginning; thence follow the meanderings of French Branch southeast to its intersection with Hwy. 1090 (Military Rd.); thence follow Hwy. 1090 (Military Rd.) southwest to its intersection with Rue Esplanade; thence follow Rue Esplanade and its extension northwest to its intersection with Rue Holiday; thence follow Rue Holiday continuing northwest, then west to its intersection with Pearl Acres Rd.; thence follow Pearl Acres Rd. north to its intersection with Gause Blvd. East (Hwy. 190);

thence follow Gause Blvd. East (Hwy. 190) northeast to its intersection with French Branch, also the point of beginning.

Precinct 807. Commence at the intersection of I-10 and Hwy. 1090 (Military Rd.), also the point of beginning; thence follow Hwy. 1090 (Military Rd.) southeast to its intersection with Herwig Bluff Rd.; thence follow Herwig Bluff Rd. and its extension east and northeast to a branch leading to the West Pearl River; thence follow the branch southeast to its intersection with the West Pearl River; thence follow the meanderings of the West Pearl River northwest to its intersection with I-10; thence follow I-10 west and northwest to its intersection with Hwy. 1090 (Military Rd.), also the point of beginning.

Precinct 808. Commence at the intersection of Old River Rd. and Hwy. 1090 (Military Rd.), also the point of beginning; thence follow Hwy. 1090 (Military Rd.) northeast to its intersection with an electric power line; thence follow the electric power line northeast to its intersection with the West Pearl River; thence follow the West Pearl River southeast to its intersection with Doubloon Branch; thence follow Doubloon Branch west, southwest, west and northwest to its intersection with the projection of a drainage ditch that is approximately perpendicular to and crosses the north-south portion of Yorktown Dr. south of the east-west portion of Yorktown Dr.; thence proceed northeast to Yorktown Dr; thence follow Yorktown Dr. north and northeast to its intersection with Starling Dr.; thence follow Starling Dr. northwest, north, and northwest to its intersection with Eagle Dr.; thence follow Eagle Dr. southwest and northwest to its intersection with Old River Rd., thence follow Old River Rd. southwest to its intersection with Hwy. 1090 (Military Rd.); thence follow Hwy. 1090 (Military Rd.) southeast to , also the point of beginning.

Precinct 808A. Commence at the intersection of Doubloon Branch and the projection of a drainage ditch that is approximately perpendicular to and crosses the north-south portion of Yorktown Dr. south of the east-west portion of Yorktown Dr.; thence proceed northeast to Yorktown Dr; thence follow Yorktown Dr. north and northeast to its intersection with Starling Dr.; thence follow Starling Dr. northwest, north, and northwest to its intersection with Eagle Dr.; thence follow Eagle Dr. southwest and northwest to its intersection with Old River Rd., thence follow Old River Rd. southwest to its intersection with Hwy. 1090 (Military Rd.); thence follow Hwy. 1090 (Military Rd.) south to its intersection with Doubloon Branch; thence follow the meanderings of Doubloon Branch east to the projection of a drainage ditch that is approximately perpendicular to and crosses the north-south portion of Yorktown Dr. south of the east-west portion of Yorktown Dr. also the point of beginning.

Precinct 809. Commence at the intersection of Doubloon Branch and Hwy. 190 East, also the point of beginning; thence follow Hwy. 190 East northwest, west, and northwest to its intersection with Brookter Rd.; thence follow Brookter Rd. south and southeast to its intersection with Kingspoint Blvd.; thence follow Kingspoint Blvd. southwest to its intersection with Voters Rd.; thence follow Voters Rd. east to its intersection with Brookter Rd.; thence follow Brookter Rd. south to its intersection with the levee which encircles New Kingspoint subdivision; thence follow the levee east, south, and west to its intersection with the W-14 Canal via the pumping station; thence follow the W-14 Canal southeast to its intersection with Doubloon Branch; thence follow Doubloon Branch northeast, east, north, northwest, east, northeast, northwest, and northeast to its intersection with Hwy. 190 East, also the point of beginning.

Precinct 810. Commence at the intersection of Doubloon Branch and Hwy. 1090 (Military Rd.), also the point of beginning; thence follow Hwy. 1090 (Military Rd.) south to its intersection with Hwy. 190 East; thence follow Hwy. 190 East southeast and east to its intersection with Hwy. 90; thence follow Hwy. 90 northeast and east to its intersection with the Pearl River, which is also the St. Tammany Parish boundary line at the Louisiana/Mississippi border; thence follow the Pearl River north, northwest, north, east, north, northwest, north, northwest, west, north, northeast, and north to its intersection with I-10; thence follow I-10 southwest and west to its intersection with the West Pearl

River; thence follow the West Pearl River southeast, south, and southeast to its intersection with Doubloon Branch; thence follow Doubloon Branch west, southwest, and northwest to its intersection with Hwy. 1090 (Military Rd.), also the point of beginning.

Precinct 811. Commence at the intersection of Hwy. 1090 (Military Rd.) and Gause Blvd., also the point of beginning; thence follow Gause Blvd. southwest to its intersection with French Branch; thence follow French Branch southeast to its intersection with Hwy. 1090 (Military Rd.); thence follow Hwy. 1090 (Military Rd.) north, northeast, and northwest to its intersection with Gause Blvd., also the point of beginning.

Precinct 812. Commence at the intersection of Hwy. 1090 (Military Rd.) and Gause Blvd., also the point of beginning; thence follow Gause Blvd. southwest to its intersection with Amber St.; thence follow Amber St. [and its extension north until it becomes Amber Ct.; thence follow Amber Ct. North](#) to its intersection with Lake Village Blvd.; thence follow Lake Village Blvd. east and southeast to its intersection with Cross Gates Blvd.; thence follow Cross Gates Blvd. northeast to its intersection with Hwy. 1090 (Military Rd.); thence follow Hwy. 1090 (Military Rd.) southeast to its intersection with Gause Blvd., also the point of beginning.

Precinct 813. Commence at the intersection of I-10 and Gause Blvd., also the point of beginning; thence follow Gause Blvd. east and northeast to its intersection with Pearl Acres Rd.; thence follow Pearl Acres Rd. south to its intersection with Rue Holiday; thence follow Rue Holiday west to its intersection with North Holiday Dr.; thence follow North Holiday Dr. southwest and west to its intersection with an electric power line; thence follow the electric power line southeast to its intersection with Hwy. 190 East; thence follow Hwy. 190 East west and northwest becoming Hwy. 190 West; thence follow Hwy. 190 West continuing northwest to its intersection with I-10; thence follow I-10 northeast to its intersection with Gause Blvd., also the point of beginning.

Precinct 814. Commence at the intersection of Voters Rd. and W-14 Canal, also the point of beginning; thence follow W-14 Canal southeast to the intersection with the levee which encircles Kingspoint subdivision; thence follow the levee south, west, north and northeast to its intersection with Kingspoint Blvd.; thence follow Kingspoint Blvd. northwest to its intersection with Voters Rd.; thence follow Voters Rd. east to its intersection with W-14 Canal, also the point of beginning.

Precinct 815. Commence at the intersection of Dean Rd. and Hwy. 1091, also the point of beginning; thence follow Hwy. 1091 northwest, north, and northwest to its intersection with Cleo Rd.; thence follow Cleo Rd. north, east, northeast, and north to its intersection with Hwy. 1090; thence follow Hwy. 1090 southeast to its intersection with I-59; thence follow I-59 south to its intersection with the extension of Dean Rd.; thence follow the extension of Dean Rd. southwest to its intersection with Hwy 1091, also the point of beginning.

Precinct 815A. Commence at the intersection of Cleo Rd. and Hwy. 1091, also the point of beginning; thence follow Hwy. 1091 northwest, north, and northwest to its intersection with the Illinois Central Railroad tracks; thence follow the Illinois Central Railroad tracks northeast to its intersection with Watts Rd.; thence follow Watts Rd. southeast to its intersection with Hwy. 1090; thence follow Hwy. 1090 continuing southeast to its intersection with Cleo Rd.; thence follow Cleo Rd. south, southeast, west, and south to its intersection with Hwy 1091, also the point of beginning.

Precinct 816. Commence at the intersection of Hwy. 1090 (Military Rd.) and Rue Esplanade, also the point of beginning; thence follow Rue Esplanade and its extension northwest to its intersection with Rue Holiday; thence follow Rue Holiday continuing northwest, then west to its intersection with North Holiday Dr.; thence follow North Holiday Dr. southwest and west to its intersection with an electric power line; thence follow the electric power line southeast to its intersection with Hwy. 190 Business (Shortcut Hwy.); thence follow Hwy 190 Business (Shortcut Hwy.) east and southeast to

its intersection with Hwy. 1090 (Military Rd.); thence follow Hwy. 1090 (Military Rd.) north and northeast to its intersection with Rue Esplanade, also the point of beginning.

Precinct 817. Commence at the intersection of Hwy. 1090 (Military Rd.) and Herwig Bluff Rd., also the point of beginning; thence follow Herwig Bluff Rd. and its extension east and northeast to a branch leading to the West Pearl River; thence follow the branch southeast to its intersection with the West Pearl River; thence follow the meanderings of the West Pearl River southeast and south to its intersection with an electric power line; thence follow the electric power line southwest to its intersection with Hwy. 1090 (Military Rd.); thence follow Hwy. 1090 (Military Rd.) north and northwest to its intersection with Herwig Bluff Rd., also the point of beginning.

Precinct 818. Commence at the intersection of Voters Rd. and Brookter Rd., also the point of beginning; thence follow Brookter Rd. south to its intersection with the levee which encircles New Kingspoint subdivision; thence follow the levee east, south, and west to its intersection with the W-14 Canal; thence follow the W-14 Canal northwest to its intersection with Voters Rd.; thence follow Voters Rd. east to its intersection with Brookter St., also the point of beginning.

Precinct 901. Commence at the intersection of Hwy. 190 and the ~~Tammany Trace~~ railroad right-of-way, also the point of beginning; thence follow the ~~Tammany Trace~~ railroad right-of-way east to its intersection with Camp Villere Rd.; thence follow Camp Villere Rd. north to its intersection with I-12; thence follow I-12 northwest to its intersection with Bayou Liberty; thence follow Bayou Liberty north and northwest to its intersection with the west branch of Bayou Liberty; thence follow the west branch of Bayou Liberty west, northwest, north, and northwest to its intersection with CC19 Rd.; thence follow CC19 Rd. northwest and west to its intersection with Dixie Ranch Rd.; thence follow Dixie Ranch Rd. south, southeast, and south to its intersection with Cypress Bayou; thence follow Cypress Bayou west, southwest, south, west, and southwest to its intersection with Shannon Dr.; thence follow Shannon Dr. east to its intersection with North Tranquility Rd.; thence follow North Tranquility Rd. south to its intersection with Hwy. 190; thence follow Hwy. 190 northwest a short distance to its intersection with South Tranquility Rd.; thence follow South Tranquility Rd. south to its intersection with the Tammany Trace; thence follow the Tammany Trace east to its intersection with Thompson Rd.; thence follow Thompson Rd. northeast to its intersection with Hwy. 190; thence follow Hwy. 190 southeast, east, northeast, and southeast to its intersection with the ~~Tammany Trace~~ railroad right-of-way, also the point of beginning.

Precinct 902. Commence at the intersection of the northward extension of Camp Villere Rd. and I-12, also the point of beginning; thence follow I-12 east to its intersection with ~~Bayou Bonfouca, a drainage canal~~ Bayou Bonfouca which flows into Bayou Vincent; thence follow ~~Bayou Bonfouca the drainage canal~~ southeast to its intersection with Bayou Vincent; thence follow Bayou Vincent northeast, northwest, north, and northeast to its intersection with the abandoned Illinois Central Railroad; thence follow the abandoned Illinois Central Railroad northwest to its intersection with Browns Village Rd.; thence follow Browns Village Rd. east to its intersection with Bayou Vincent; thence follow Bayou Vincent northeast, north, northeast, northwest, north, northeast, north, northwest, northeast, and north to its intersection with Receiving Station Rd.; thence follow Receiving Station Rd. west, northwest, west, and northwest to its intersection with CC 33 Rd.; thence follow CC33 Rd. southwest to its intersection with CC19 Rd.; thence follow CC19 Rd. southeast and south to its intersection with ~~Dr. T.J. Smith, Sr. Expy. an unnamed gravel road~~ Dr. T.J. Smith, Sr. Expy. north of Camp Villere; thence follow ~~Dr. T.J. Smith, Sr. Expy. the unnamed gravel road~~ Camp Villere Engineer west to its intersection with ~~Camp Villere Engineer~~ Camp Villere Engineer Rd.; thence follow ~~Camp Villere Engineer~~ Camp Villere Engineer Rd. southeast, southwest, and south to its intersection with I-12, also the point of beginning.

Precinct 903. Commence at the intersection of Receiving Station Rd. and CC33 Rd., also the point of beginning; thence follow CC33 Rd. northeast and east to its intersection with Pine St. Extension; thence follow Pine St. Extension continuing east, then southeast,

east, and northeast to its intersection with Watts Rd.; thence follow Watts Rd. southeast to its intersection with Gum Bayou; thence follow Gum Bayou south, southwest, and southeast to its intersection with Son Moore Rd.; thence follow Son Moore Rd. west, southeast, and east to its intersection with Gum Bayou; thence follow Gum Bayou southwest and southeast to its intersection with Hwy. 11; thence follow Hwy. 11 southwest to its intersection with Dr. T.J. Smith, Sr. Expy.; thence follow Dr. T.J. Smith, Sr. Expy. west to its intersection with Receiving Station Rd.; thence follow Receiving Station Rd. northwest and north to its intersection with CC 33 Rd., also the point of beginning.

Precinct 903A. Commence at the intersection of Dr. T.J. Smith, Sr. Expy. and Hwy. 11; thence follow Hwy. 11 southwest to its intersection with N. 5th Ave.; thence follow N. 5th Ave. northwest to its intersection with N. 8th St.; thence follow N. 8th St. northeast to its intersection with E. Pearl River St.; thence follow E. Pearl River St. west to its intersection with N. 12th St.; thence follow N. 12th St. southwest to its intersection with N. 4th Ave.; thence follow N. 4th Ave. northwest to its intersection with N. 15th St.; thence follow N. 15th St. northeast and northwest to its intersection with Pearl River St.; thence follow Pearl River St. west to its intersection with N. 17th St.; thence follow N. 17th St. southwest to its intersection with N. 3rd Ave.; thence follow N. 3rd Ave. northwest and west to its intersection with Receiving Station Rd.; thence follow Receiving Station Rd. northwest to its intersection with Dr. T.J. Smith, Sr. Expy., also the point of beginning.

Precinct 904. Commence at the intersection of Bayou Liberty and Hwy. 190 (Gause Blvd. West), also the point of beginning; thence follow Hwy. 190 (Gause Blvd. West) east and southeast to its intersection with Carroll Rd.; thence follow Carroll Rd. south and southwest to its intersection with Liberty Dr.; thence follow Liberty Dr. west to its intersection with East Ave.; thence follow East Ave. south to its intersection with Garden Dr.; thence follow Garden Dr. and its extension northwest to its intersection with the W-12 L1 Canal; thence follow the W-12 L1 Canal southwest to its intersection with Bayou Liberty; thence follow the meanderings of Bayou Liberty northwest to its intersection with Hwy. 190 (Gause Blvd. West), also the point of beginning.

Precinct 905. Commence at the intersection of the Tammany Trace and Hwy. 433 (Thompson Rd.), also the point of beginning; thence follow Hwy. 433 (Thompson Rd.) southwest to its intersection with a Drainage Canal which encircles Ozone Woods subdivision; thence follow the meanderings of the Drainage Canal northwest and northeast encircling Ozone Woods subdivision to its intersection with the Tammany Trace; thence follow the Tammany Trace east to its intersection with Hwy. 433 (Thompson Rd.), also the point of beginning.

Precinct 906. Commence at the intersection of Thompson Rd. and Hwy. 190, also the point of beginning; thence follow Hwy. 190 east to its intersection with Bayou Liberty; thence follow Bayou Liberty south, southeast, south, southeast, and south to its intersection with Jefferson Ave.; thence follow Jefferson Ave. northeast and southeast to its intersection with Bayou Liberty Rd.; thence follow Bayou Liberty Rd. southwest and north to its intersection with Thompson Rd.; thence follow Thompson Rd. northwest and northeast to its intersection with Hwy. 190, also the point of beginning.

Precinct 906A. Commence at the intersection of Napoleon Ave. and Bayou Liberty Rd.; ~~thence follow Bayou Liberty Rd. southwest to its intersection with Napoleon Ave.;~~ thence follow Napoleon Ave. southeast to its intersection with Benjamin Rd.; thence follow Benjamin Rd. southwest and southeast to its intersection with Laurent Rd.; thence follow Laurent Rd. southwest, northwest, and southwest to its intersection with Nunez Rd.; thence follow Nunez Rd. north to its intersection with Bayou Liberty Rd.; thence follow Bayou Liberty Rd. east and northeast to its intersection with Napoleon Ave., also the point of beginning.

Precinct 907. Commence at the intersection of Carroll Rd. and Bayou Liberty Rd., also the point of beginning; thence follow Bayou Liberty Rd. southwest to its intersection with Jefferson Ave.; thence follow Jefferson Ave. northwest and southwest to its intersection with Bayou Liberty; thence follow Bayou Liberty north and northwest to its

intersection with the W-12, L-1 Canal; thence follow the W-12, L-1 Canal northeast to its intersection with Garden Dr.; thence follow Garden Dr. east and southeast to its intersection with East St.; thence follow East St. northeast to its intersection with Liberty Dr.; thence follow Liberty Dr. east to its intersection with Carroll Rd.; thence follow Carroll Rd. southeast to its intersection with Bayou Liberty Rd., also the point of beginning.

Precinct 909. Commence at the intersection of the St. Tammany Parish/Orleans Parish boundary line in Lake Pontchartrain and I-10, also the point of beginning; thence follow I-10 northeast to its intersection with a levee and canal south of Hwy. 433; ~~the No. 6 canal;~~ thence follow the canal No. 6 Canal southeast to the toe of the Lakeshore Village levee; thence follow the toe of the Lakeshore Village levee northeast, southeast, southwest, southeast, and east to its projected intersection with the west shoreline of a canal and borrow pit; thence follow the west shoreline of the canal south, southwest, south, west, and southwest to its intersection with the shore of Lake Pontchartrain; thence on a line south to ~~, northeast, and southeast to its intersection with Salt Bayou;~~ thence follow Salt Bayou south, and southwest to its intersection where Salt Bayou flows into Lake Pontchartrain at the projection of the lake's southwestern shoreline, thence follow a straight line extension south to the St. Tammany Parish/Orleans Parish boundary line; thence follow the St. Tammany Parish/Orleans Parish boundary line ~~into~~ in Lake Pontchartrain southwest, west, and northwest to its intersection with I-10, also the point of beginning.

Precinct 910. Commence at the intersection of Clipper Dr. and Eden Isles Dr., also the point of beginning; thence follow Eden Isles Dr. southeast to its intersection with Marina Dr.; thence follow Marina Dr. southwest and south to its intersection with Landmark Dr.; thence follow Landmark Dr. east to its intersection with Oak Harbor Blvd.; thence follow Oak Harbor Blvd. to its intersection with I-10; thence follow I-10 southwest to its intersection with the shoreline of Lake Pontchartrain; thence follow the shoreline of Lake Pontchartrain northwest to its intersection with the mouth of Oak Harbor Pass; thence follow Oak Harbor Pass northwest, northeast, and northwest to its intersection with Middle Canal; thence follow Middle Canal northwest to its intersection with Blackfin Canal; thence follow Blackfin Canal northeast to its intersection with Eden Isles Canal S, thence follow Eden Isles Canal S northwest to its intersection with the bridge on Clipper Dr.; thence follow Clipper Dr. northeast to its intersection with Eden Isles Dr., also the point of beginning.

Precinct 911. Commence at the intersection of Highway 11 and the St. Tammany Parish/Orleans Parish boundary line in Lake Pontchartrain, also the point of beginning; thence follow the St. Tammany Parish/Orleans Parish boundary line ~~east and~~ southeast to its intersection with I-10; thence follow I-10 northeast to its intersection with the shoreline of Lake Pontchartrain; thence follow the shoreline of Lake Pontchartrain northwest to its intersection with the mouth of Oak Harbor Pass; thence follow Oak ~~harbor~~ Harbor Pass northeast to its intersection with Middle Canal; thence follow Middle Canal northwest to its intersection with Blackfin Canal; thence follow Blackfin Canal northeast to its intersection with Eden Isles Canal S, thence follow Eden Isles Canal S northwest to its intersection with the bridge on Clipper Dr.; thence follow Clipper Dr. northeast to its intersection with Eden Isles Dr. thence follow Eden Isles Dr. northwest to its intersection with Highway 11; thence follow Highway 11 southwest to its intersection with the St. Tammany Parish/Orleans Parish boundary line in Lake Pontchartrain, also the point of beginning.

Precinct 912. Commence at the intersection of Bayou Bonfouca and Bayou Liberty Rd., also the point of beginning; thence follow Bayou Liberty Rd. northwest, west, and southwest to its intersection with Napoleon Ave.; thence follow Napoleon Ave. southeast to its intersection with Benjamin Rd.; thence follow Benjamin Rd. southwest and southeast to its intersection with Laurent Rd.; thence follow Laurent Rd. southwest, northwest, and southwest to its intersection with Baldwin Dr.; thence follow Baldwin Dr. southeast to its intersection with Ridgewood Dr.; thence follow Ridgewood Dr. southwest to its intersection with Dunbar Dr.; thence follow Dunbar Dr. southeast to its intersection

with a gravel driveway into the property address of 57233 Dunbar Rd; thence follow the gravel driveway continuing southeast, then east, southeast, and south to its intersection with a cleared path leading to a boat launch on the property leading into Bayou Bonfouca; thence follow the cleared path southeast and southwest to its intersection with a boat launch leading into Bayou Bonfouca; thence follow the boat launch south to its intersection with Bayou Bonfouca; thence follow Bayou Bonfouca east, northeast, north, northeast, southeast, and northeast to its intersection with Bayou Liberty Rd., also the point of beginning.

Precinct 913. Commence at the intersection of Journey Rd. and the west branch of Bayou Liberty, also the point of beginning; thence follow the west branch of Bayou Liberty southeast and east to its intersection with the east branch of Bayou Liberty south of Belair subdivision; thence follow the east branch of Bayou Liberty north, northeast, east, northeast, and north to its intersection with Journey Rd.; thence follow Journey Rd. northwest and west to its intersection with Bayou Liberty, also the point of beginning.

Precinct 914. Commence at the intersection of Browns Village Rd. and the Hwy. 11, also the point of beginning; thence follow Hwy. 11 northeast to its intersection with Haas Rd.; thence follow Haas Rd. east to its intersection with Hwy. 1091 (Robert Rd.); thence follow Hwy. 1091 (Robert Rd.) northwest, north, and northwest to its intersection with the Illinois Central Railroad; thence follow the Illinois Central Railroad northeast to its intersection with Watts Rd.; thence follow Watts Rd. northwest to its intersection with Gum Bayou; thence follow Gum Bayou south, southwest, and southeast to its intersection with Son Moore Rd.; thence follow Son Moore Rd. west, southeast, and east to its intersection ~~with Gum Bayou; thence follow Gum Bayou southwest and southeast to its intersection~~ with Hwy. 11; thence follow Hwy. 11 southwest to its intersection with N. 5th Ave.; thence follow N. 5th Ave. northwest to its intersection with 8th St.; thence follow 8th St. northeast to its intersection with E. Pearl River St.; thence follow E. Pearl River St. west to its intersection with N. 12th St.; thence follow N. 12th St. southwest to its intersection with N. 4th Ave.; thence follow N. 4th Ave. northwest to its intersection with N. 15th St.; thence follow N. 15th St. northeast and northwest to its intersection with Pearl River St.; thence follow Pearl River St. west to its intersection with N. 17th St.; thence follow N. 17th St. southwest to its intersection with N. 3rd Ave.; thence follow N. 3rd Ave. northwest and west to its intersection with Receiving Station Rd.; thence follow Receiving Station Rd. northwest and west to its intersection with Bayou Vincent; thence follow Bayou Vincent south, southwest, southeast, southwest, south, and southwest to its intersection with Browns Village Rd.; thence follow Browns Village Rd. east to its intersection with Hwy. 11, also the point of beginning.

Precinct 915. Commence at the intersection of I-12 and Bayou Liberty, also the point of beginning; thence follow Bayou Liberty northwest to its intersection with the east branch of Bayou Liberty south of Belair subdivision; thence follow the east branch of Bayou Liberty north, northeast, east, northeast, and north to its intersection with Journey Rd.; thence follow Journey Rd. northwest, west, and northwest to its intersection with the west branch of Bayou Liberty; thence follow the west branch of Bayou Liberty northwest, north, and northwest to its intersection with CC19 Rd.; thence follow CC19 Rd. southeast and south to its intersection with ~~Dr. T.J. Smith, Sr. Expy. an unnamed gravel road north of Camp Villere~~, thence follow ~~Dr. T.J. Smith, Sr. Expy. the unnamed gravel road west~~ to its intersection with ~~Camp Villere~~Engineer Rd.; thence follow ~~Camp Villere~~Engineer Rd. southeast, southwest, and south to its intersection with I-12; thence follow I-12 west and northwest to its intersection with Bayou Liberty, also the point of beginning.

Precinct 916. Commence at the intersection of the ~~Tammany Trace railroad right-of-way~~ and Hwy. 190 (Gause Blvd. West), also the point of beginning; thence follow Hwy. 190 (Gause Blvd. West) southeast to its intersection with North Harrison Rd.; thence follow North Harrison Rd. northwest to its intersection with Lagrange Rd.; thence follow Lagrange Rd. northeast to its intersection with ~~Bayou Bonfouca a drainage canal which flows into Bayou Vincent~~, thence follow the meanderings of the Bayou ~~Bonfouca Vincent~~

~~Drainage Canal~~ northwest, north, and northwest to its intersection with I-12; thence follow I-12 west to its intersection with the extension of Camp Villere Rd.; thence follow the extension of and Camp Villere Rd. south to its intersection with the ~~Tammany Trace railroad right-of-way~~, thence follow the ~~Tammany Trace railroad right-of-way~~ west to its intersection with Hwy. 190 (Gause Blvd. West); also the point of beginning.

Precinct 917. Commence at the intersection of Hwy. 433 (Thompson Rd.) and Bayou Paquet Rd., also the point of beginning; thence follow Bayou Paquet Rd. northwest to its intersection with Bayou Paquet; thence follow the meanderings of Bayou Paquet in a general north and northwest direction to its intersection with Park Ave.; thence follow Park Ave. northeast and north to its intersection with the Tammany Trace; thence follow the Tammany Trace east to its intersection with a Drainage Canal which encircles Ozone Woods subdivision; thence follow the meanderings of the Drainage Canal southwest and southeast encircling Ozone Woods subdivision to its intersection with Hwy. 433 (Thompson Rd.); thence follow Hwy. 433 (Thompson Rd.) southwest to its intersection with Bayou Paquet Rd., also the point of beginning.

Precinct 918. Commence at the intersection of Highway 190 Business (Shortcut Highway) and Doubloon Branch; thence follow the meanderings of Doubloon Branch south, southeast, southwest, west, northwest, south, southeast, west, and southwest to its intersection with the W-14 canal; thence follow the W-14 canal southeast, southwest, and south to ~~an extension of the W-14 canal; thence follow the extension of the W-14 canal to its intersection with Salt Bayou; thence follow Salt Bayou west, south, west, and southwest to its intersection with the shore of where the extension of the W-14 canal flows into~~ Lake Pontchartrain ~~at the projection of the lake's southwestern shoreline~~, thence follow a straight line extension south to the St. Tammany Parish/Orleans Parish boundary line; thence follow the St. Tammany Parish/Orleans Parish boundary line southeast, east, northeast, east, southeast, northeast, and southeast to its intersection with the St. Tammany Parish/St. Bernard Parish boundary line; thence follow the St. Tammany Parish/St. Bernard Parish boundary line continuing southeast then east and northeast through Lake Borgne to its intersection with the St. Tammany Parish boundary line at the Louisiana/Mississippi border; thence follow the Louisiana/Mississippi border west and northwest to the mouth of the Pearl River; thence follow the meanderings of the Pearl River northwest, west, southwest, west, northwest, and north to its intersection with Hwy 90; thence follow Hwy 90 west and southwest to its intersection with Hwy 190 Business (Shortcut Highway); thence follow Hwy 190 Business (Shortcut Highway) west and northwest to its intersection with Doubloon Branch, also the point of beginning.

Precinct 921. Commence at the intersection Hwy. 11 (Pontchartrain Dr.) and Eden Isles ~~Blvd~~ Dr , also the point of beginning; thence follow Eden Isles ~~Blvd~~ Dr. southeast to its intersection with ~~Marina Dr.; thence follow Marina Dr. southwest and south to its intersection with Landmark Dr.; thence follow Landmark Dr. east to its intersection with~~ Oak Harbor Blvd; thence follow Oak Harbor Blvd. ~~north~~, east, northeast, west, southwest, north, and west to its intersection with Hwy. 11 (Pontchartrain Dr.); thence follow Hwy. 11 (Pontchartrain Dr.) southwest to its intersection with Eden Isles ~~Blvd~~ Dr , also the point of beginning.

Precinct 922. Commence at the intersection of I-10 and Old Spanish Trail, ~~also the point of beginning~~, thence follow Old Spanish Trail southeast to its intersection with Lank St.; thence follow Lank St. and its extension east to its intersection with the W-14 canal; thence follow the W-14 canal northeast, and northwest to its intersection with the levee which encircles the new Kingspoint Subdivision; thence follow the levee south, west, north, and northeast to its intersection with Kingspoint Blvd.; thence follow Kingspoint Blvd. north and northeast to its intersection with the W-14 canal.; thence follow the W-14 canal northwest to its intersection with I-10; thence follow I-10 southwest to its intersection with Old Spanish Trail, also the point of beginning.

Precinct 922A. Commence at the intersection of I-10 and ~~a levee and canal south of Hwy. 433, the No. 6 Canal~~, also the point of beginning; thence follow the ~~No. 6 Canal~~

canal southeast to the toe of the Lakeshore Village levee; thence follow the toe of the Lakeshore Village levee northeast, southeast, southwest, southeast, and east to its projected intersection with the west shoreline of a canal and borrow pit; thence follow the west shoreline of the canal south, southwest, south, west, and southwest to its intersection with the shore of Lake Pontchartrain; thence on a line south to ,~~northeast, and southeast to its intersection with Salt Bayou; thence follow Salt Bayou south and southwest to its intersection~~ where Salt Bayou flows into Lake Pontchartrain at the projection of the lake's southwestern shoreline; thence follow Salt Bayou northeast, east, north, and east to its intersection with the ;~~thence follow a straight line extension south to the St. Tammany Parish/Orleans Parish boundary line; thence follow the St. Tammany Parish/Orleans Parish boundary line northeast to its intersection with a straight line extension leading to the intersection of Lake Pontchartrain and an extension of the W-14~~ canal; thence follow the W-14 canal north and northwest to its intersection with the eastward extension of Lank St.; thence follow the eastward extension of Lank St. and Lank St. west to its intersection with Old Spanish Trail; thence follow Old Spanish Trail northwest to its intersection with I-10; thence follow I-10 southwest to its intersection with a levee and canal south of Hwy. 433,~~the No. 6 Canal,~~ also the point of beginning.

BE IT FURTHER ORDAINED that Section 2-40 “Council districts – Established” of the St. Tammany Parish Code of Ordinances is hereby amended to read as follows:

Section 2-40. Council districts – Established

The reapportionment of the parish council is enacted, containing whole election precincts, with 14 single member representative districts, as described with reference to the precincts set out in Sec. 2-41. ~~which will become effective for voting purposes immediately upon final adoption, and will become effective for parish council as its governing authority according to state law, at the end of the term of the incumbent parish councilmembers. The legal descriptive boundaries by precincts for these districts are adopted herewith.~~

BE IT FURTHER ORDAINED that Section 2-41 “Same -- Boundaries” of the St. Tammany Parish Code of Ordinances, which describes the current councilmember district boundaries, is hereby repealed.

BE IT FURTHER ORDAINED that the following Section 2-41 of the St. Tammany Parish Code of Ordinances is hereby enacted to replace section repealed in the foregoing paragraph:

Sec. 2-41. Same – Boundaries

The council districts shall be as follows:

- (1) District 1 consists of precincts 103, 104A, 105, 107, 110, 111, 113, 114, 115, 116, C01, C02, C04, and C05.
- (2) District 2 consists of precincts 206, 302, 303, 304, 305, 307, 308, 309, C03, C06A, C07, C08, C09, and C10.
- (3) District 3 consists of precincts 101, 108, 118, 201, 202, 204, 207, 301, 314, C06, C11, and F01.
- (4) District 4 consists of precincts 102, 104, 106, 112, 401, 402, 404, 413, 419, 421, M06, and MD1.
- (5) District 5 consists of precincts 306, 310, 312, 405, 407, 411, 416, 417, 418, 427, 429, and 430.
- (6) District 6 consists of precincts 203, 205, 501, 502, 503, 504, 505, 601, 602, 606, 609, A01, A02, A03, and A04.
- (7) District 7 consists of precincts 408, 409, 412, 422, 430A, 701, 702, 703, 704, 706, M09A, and M10.
- (8) District 8 consists of precincts 802, 803, 805, 815, S01, S02, S03, S04, S05, S08, and S09.
- (9) District 9 consists of precincts 603, 604, 606A, 801, 804, 807, 808, 812, 817, 903, and P01.
- (10) District 10 consists of precincts 403, 410, 414, 415, 426, M01, M02, M03, M04, M05, M06A, M07, M08, M09, M11, and M12.
- (11) District 11 consists of precincts 313, 406, 420, 605, 705, 901, 905, 906, 913, 915, 916, 917, and A02A.
- (12) District 12 consists of precincts 906A, 907, 912, 921, S06, S10, S11, S13, S15, S16,

S17, S18, S20, S22, and S23A.

- (13) District 13 consists of precincts 806, 808A, 810, 811, 813, 816, 909, 910, 911, 918, and 922A.
- (14) District 14 consists of precincts 809, 814, 815A, 818, 902, 903A, 904, 914, 922, S06A, S07, S19, S21, S23, S24, and S25.

BE IT FURTHER ORDAINED that the intent of the parish council in adopting this ordinance is that the precinct and council descriptions herein shall be construed to avoid any gaps, overlaps, or discrepancies between adjacent districts, and to the extent that any gaps, overlaps, or discrepancies are discovered, they shall be resolved to harmonize the descriptions herein and the reapportionment plan attached hereto.

BE IT FURTHER ORDAINED that the parish council’s redistricting counsel and consultants are directed to prepare the necessary materials to submit the reapportionment enacted by this ordinance to the Louisiana Secretary of State, and to effectuate all other required implementation steps in accordance with state law.

REPEAL: All Ordinances or parts of Ordinances in conflict herewith are hereby repealed.

SEVERABILITY: If any provision of this Ordinance shall be held to be invalid, such invalidity shall not affect other provisions herein which can be given effect without the invalid provision and to this end the provisions of this Ordinance are hereby declared to be severable.

EFFECTIVE DATE: This Ordinance shall become effective for candidate qualifying purposes with the opening of the next qualifying period for the primary election for members of the parish council following its adoption, which is August 8, 2023. It shall be effective for the parish council to act as its governing authority according to state law at the end of the term of the incumbent parish councilmembers.

MOVED FOR ADOPTION BY: _____, SECONDED BY _____.

WHEREUPON THIS ORDINANCE WAS SUBMITTED TO A VOTE AND RESULTED IN THE FOLLOWING:

YEAS:

NAYS:

ABSTAIN:

ABSENT:

THIS ORDINANCE WAS DECLARED ADOPTED AT A SPECIAL MEETING OF THE PARISH COUNCIL
ON THE 8th DAY OF DECEMBER, 2022; AND BECOMES ORDINANCE COUNCIL SERIES NO. 22-

JERRY BINDER, COUNCIL CHAIRMAN

ATTEST:

KATRINA L. BUCKLEY, COUNCIL CLERK

MICHAEL B. COOPER, PARISH PRESIDENT

Published introduction: OCTOBER 26 , 2022

Published adoption on: _____ , 2022

Delivered to Parish President: _____ , 2022 at _____

Returned to Council Clerk: _____ , 2022 at _____

Comment

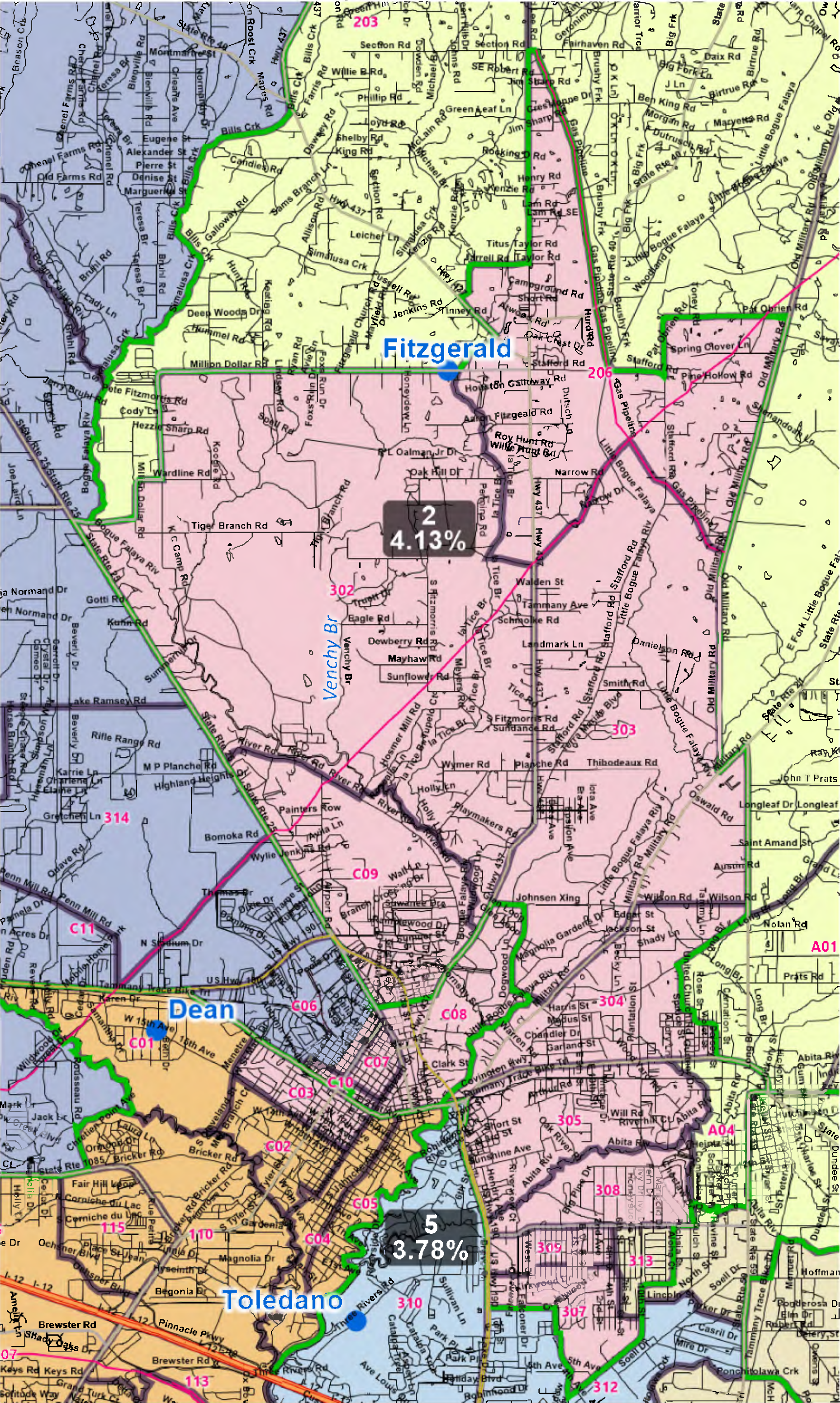
This ordinance implements the redistricting of the parish council based on the 2020 Federal Decennial Census, as mandated both by state law and the St. Tammany Parish Home Rule Charter. Because of substantial changes in the total population of the parish and differential growth rates in different areas of the parish between 2010 and 2020, major changes were required in several council districts.

To maintain district populations within the legally allowable population deviation of 5% of the ideal district size, and to respect traditional redistricting principles established by longstanding jurisprudence, the boundaries of a number of voting precincts had to be revised so that the as-revised precincts could be used as the building blocks to create the new council districts. Basing district boundaries on precincts is mandated by state law. This single ordinance revises (and in some cases corrects) the voting precinct boundaries, and then describes the new council districts based on the revised precinct descriptions. The ordinance also makes minor changes in related provisions of the St. Tammany Parish Code of Ordinances to bring the code up to date and to align the language in the code with state statutes.

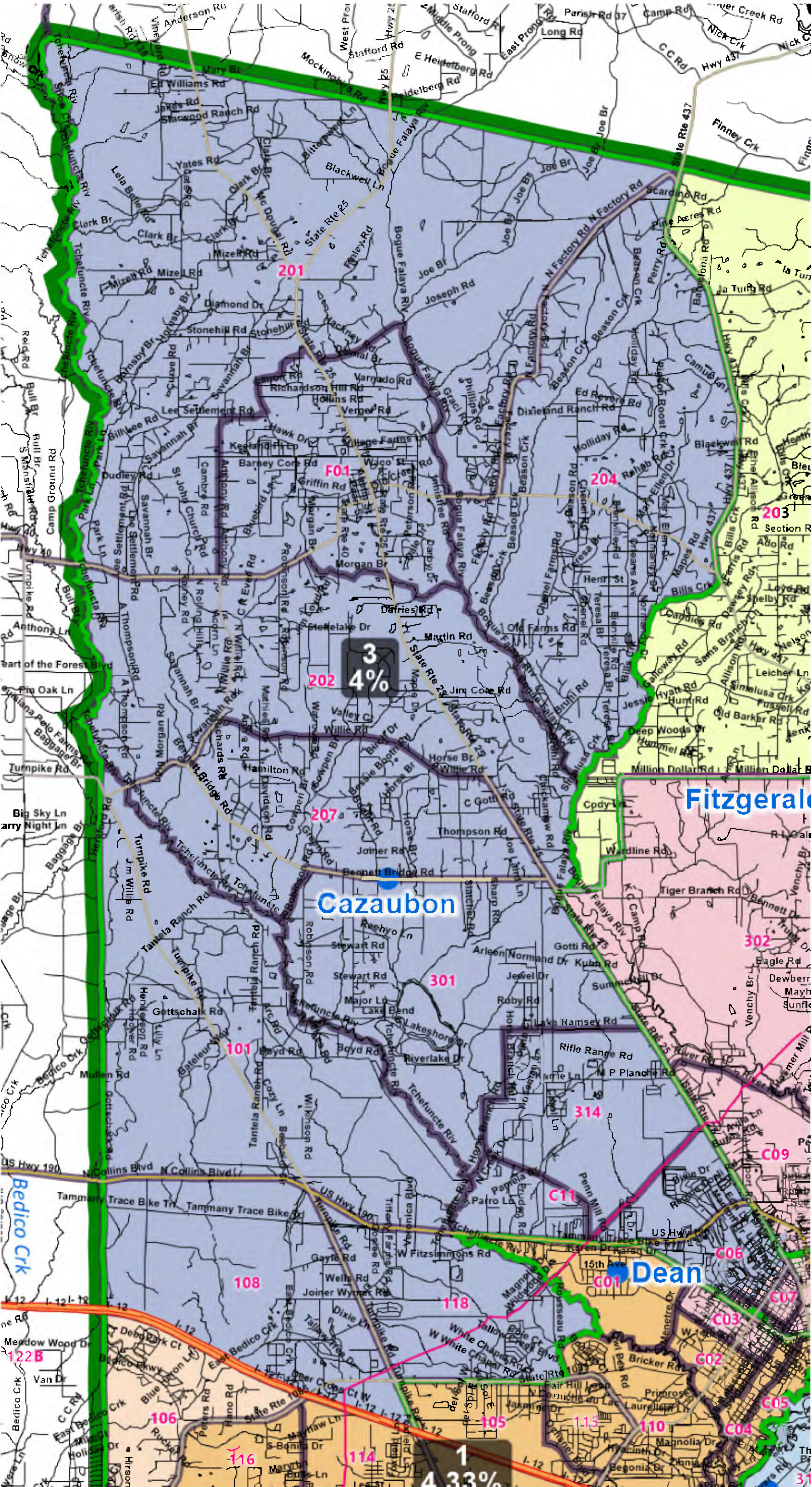
The redistricting plan was developed with the advice of the parish's redistricting counsel and consultants, Butler Snow LLP and Strategic Demographics, LLC.

St. Tammany Parish Council Redistricting, Plan 5-D, October 10, 2022

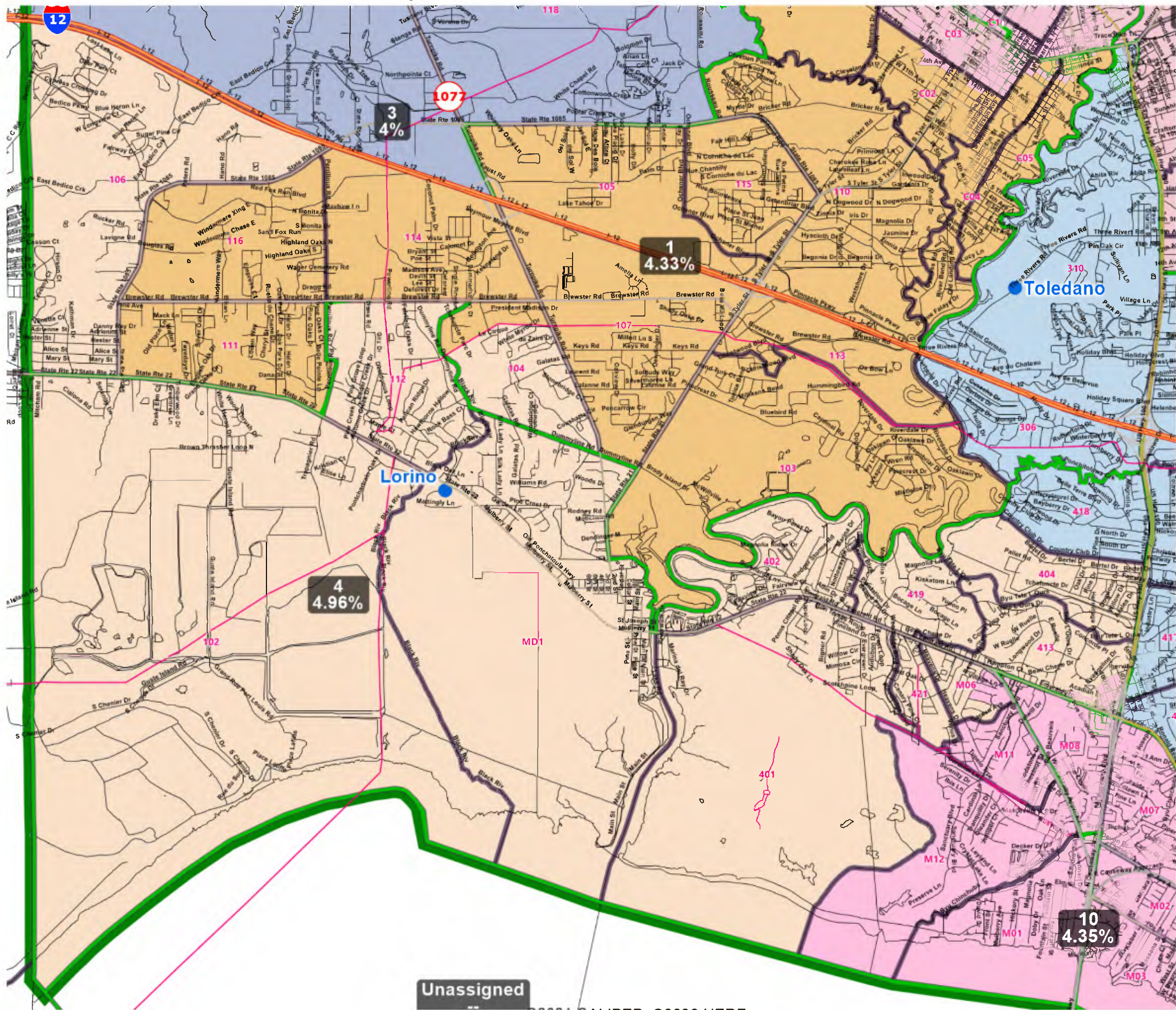
St. Tammany Parish Council Redistricting, Plan 5-D, October 10, 2022



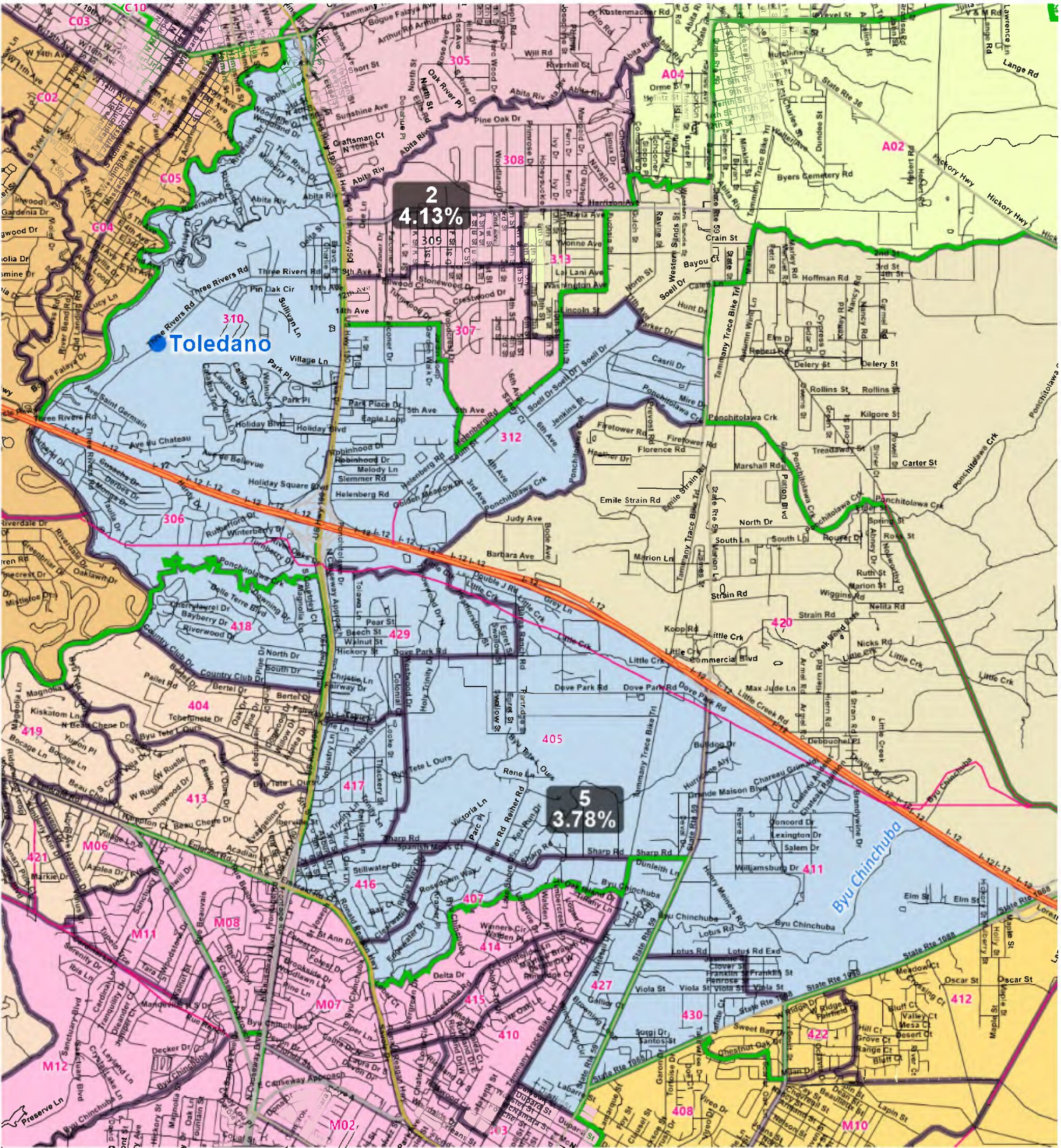
St. Tammany Parish Council Redistricting, Plan 5-D, October 10, 2022



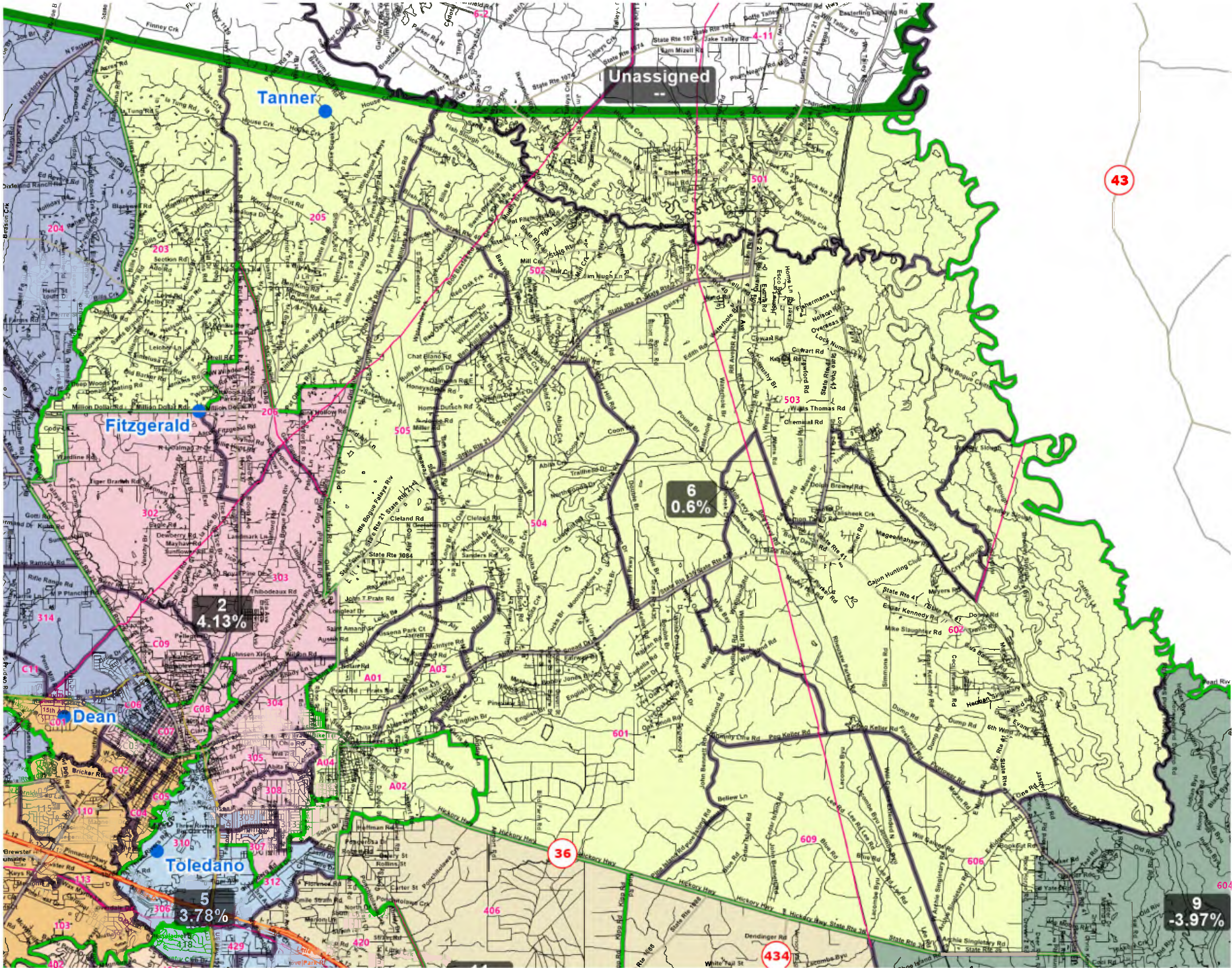
St. Tammany Parish Council Redistricting, Plan 5-D, October 10, 2022



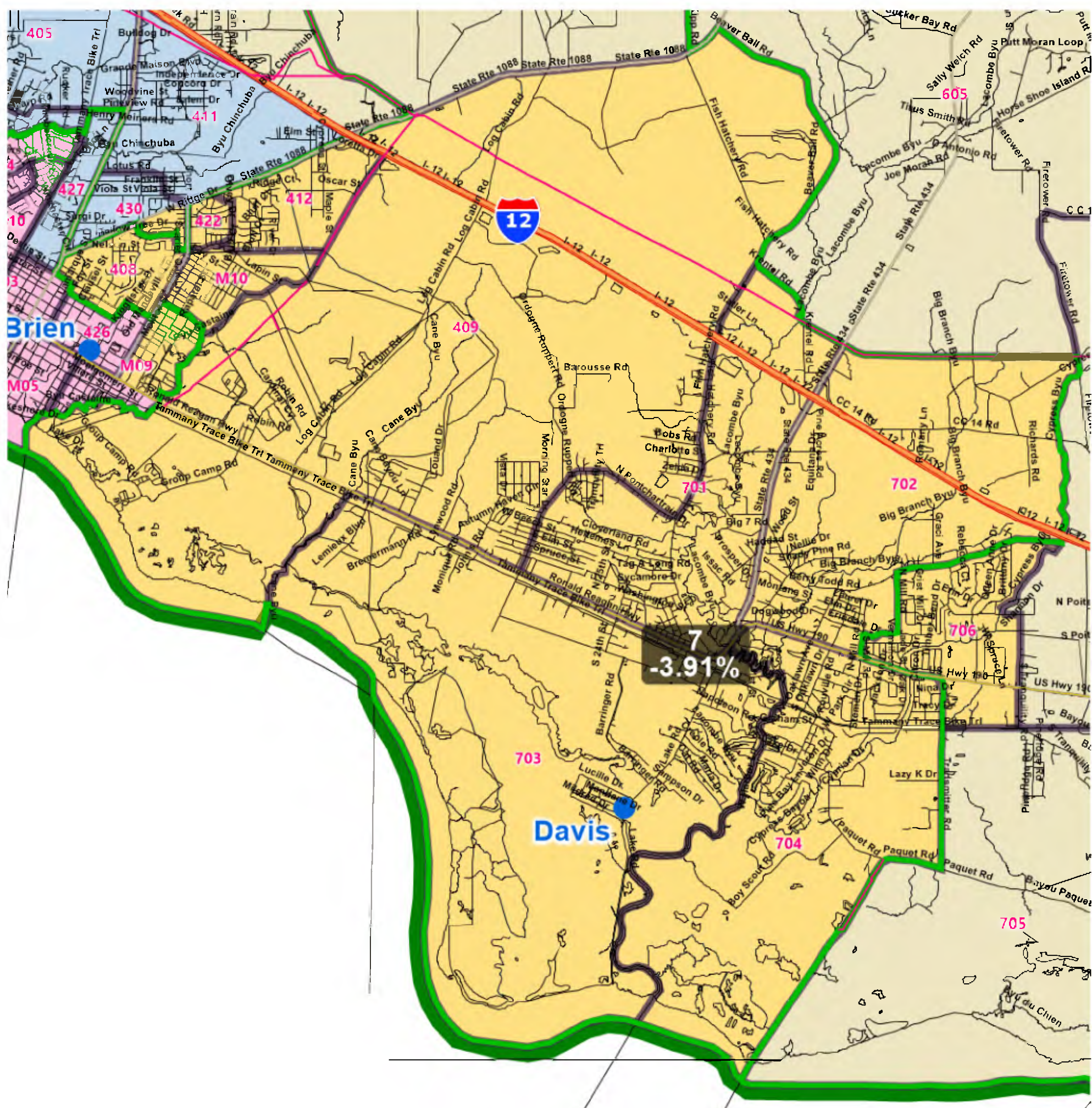
St. Tammany Parish Council Redistricting, Plan 5-D, October 10, 2022



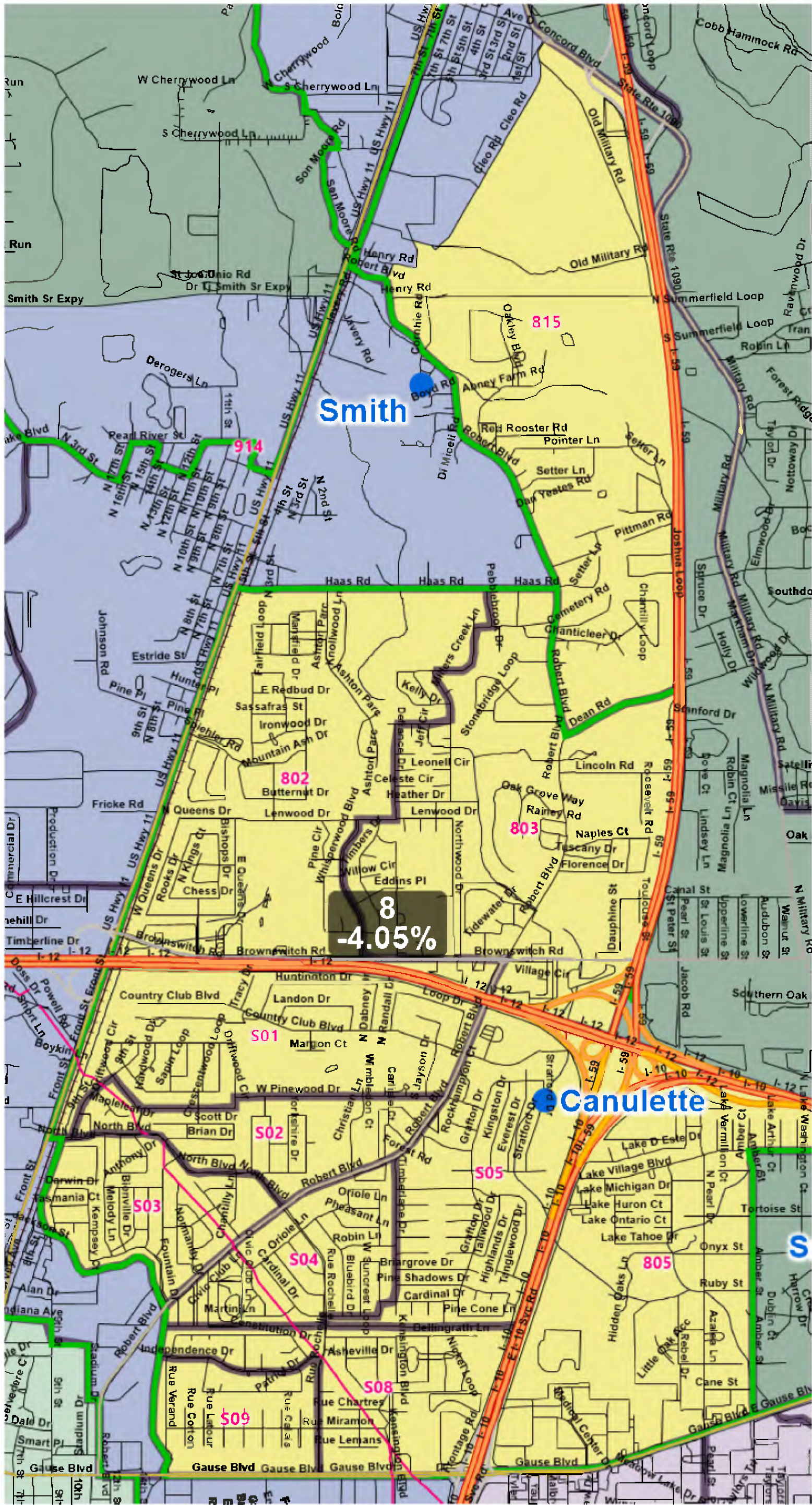
St. Tammany Parish Council Redistricting, Plan 5-D, October 10, 2022



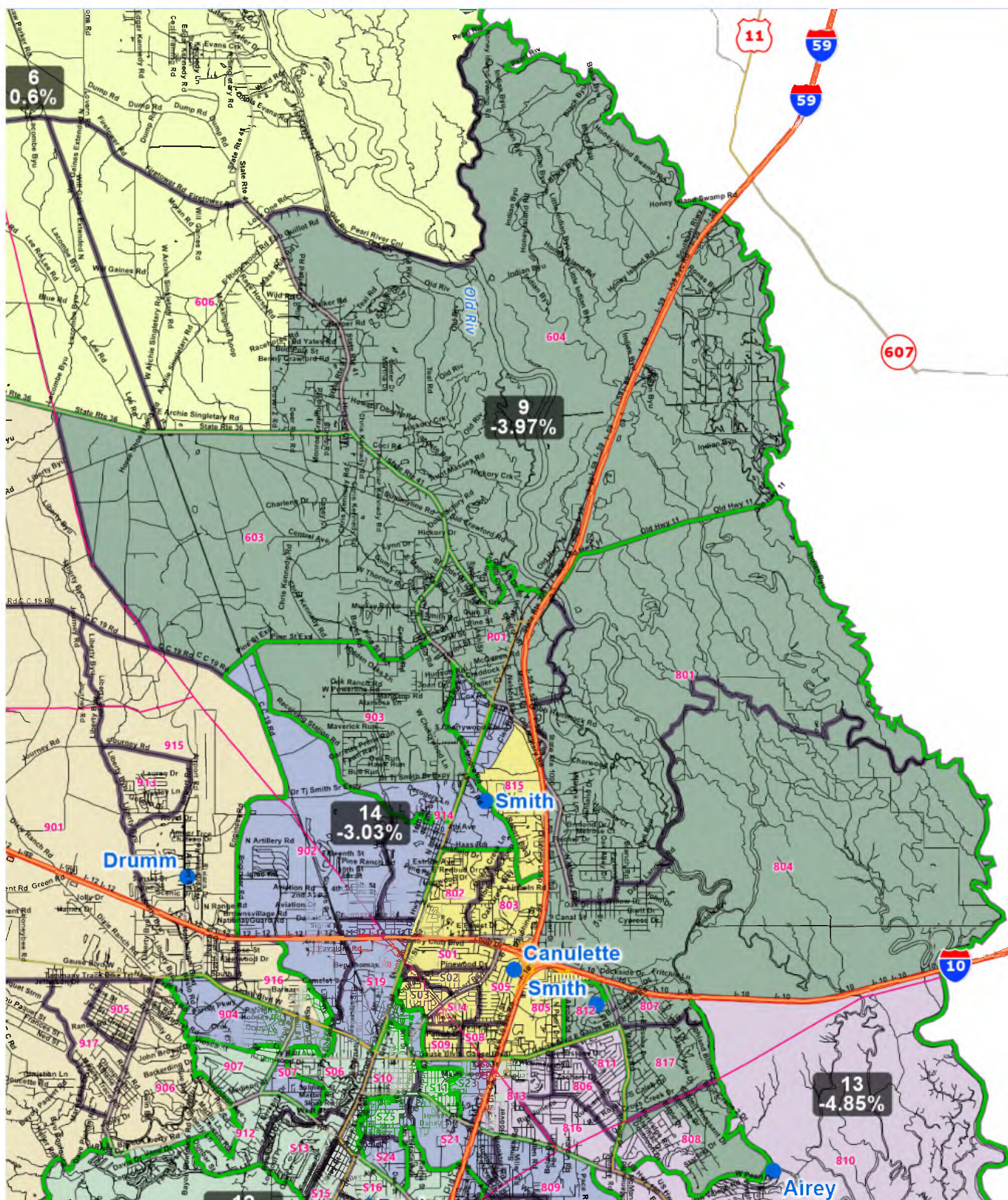
St. Tammany Parish Council Redistricting, Plan 5-D, October 10, 2022



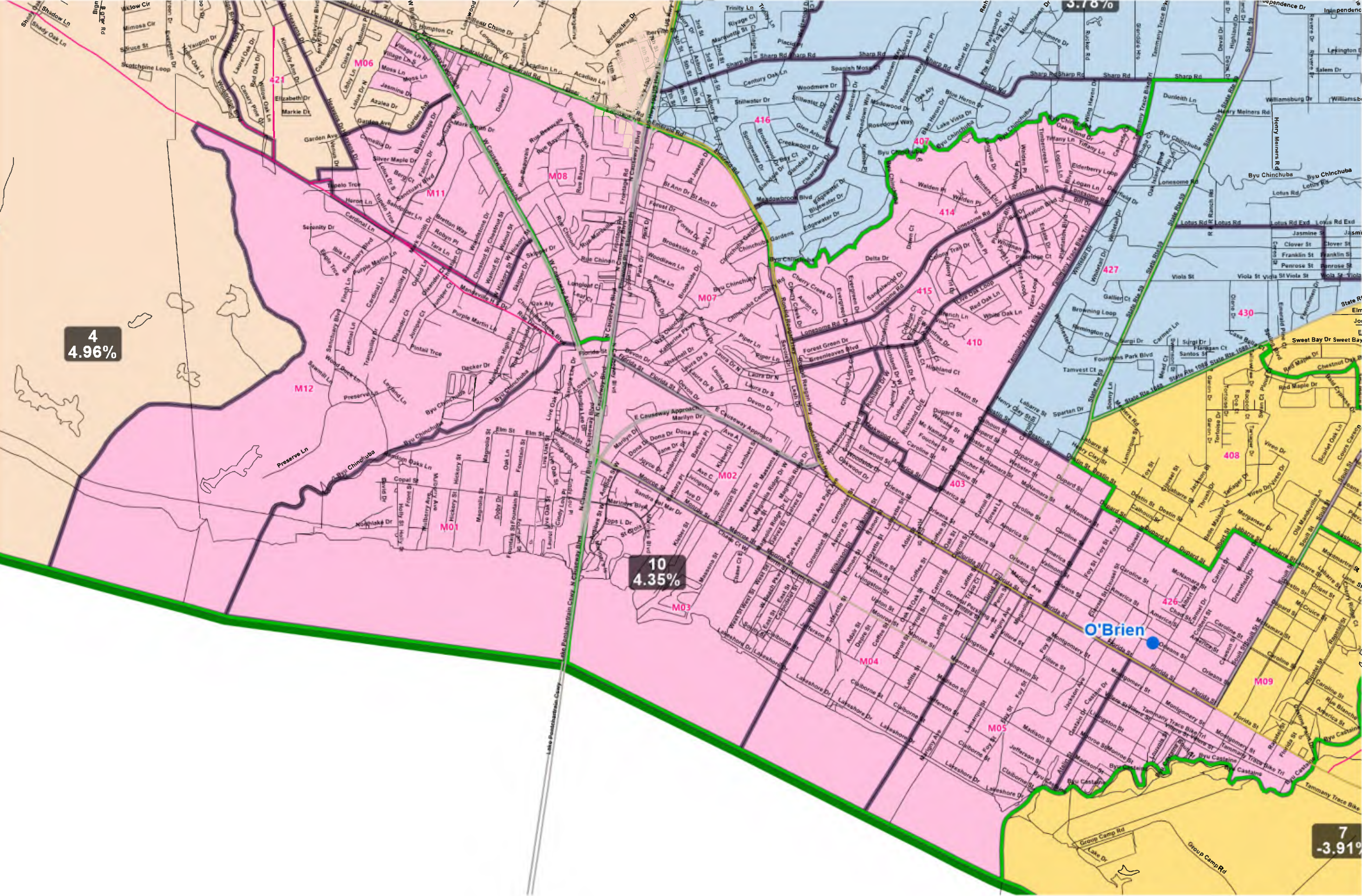
St. Tammany Parish Council Redistricting, Plan 5-D, October 10, 2022



St. Tammany Parish Council Redistricting, Plan 5-D, October 10, 2022



St. Tammany Parish Council Redistricting, Plan 5-D, October 10, 2022



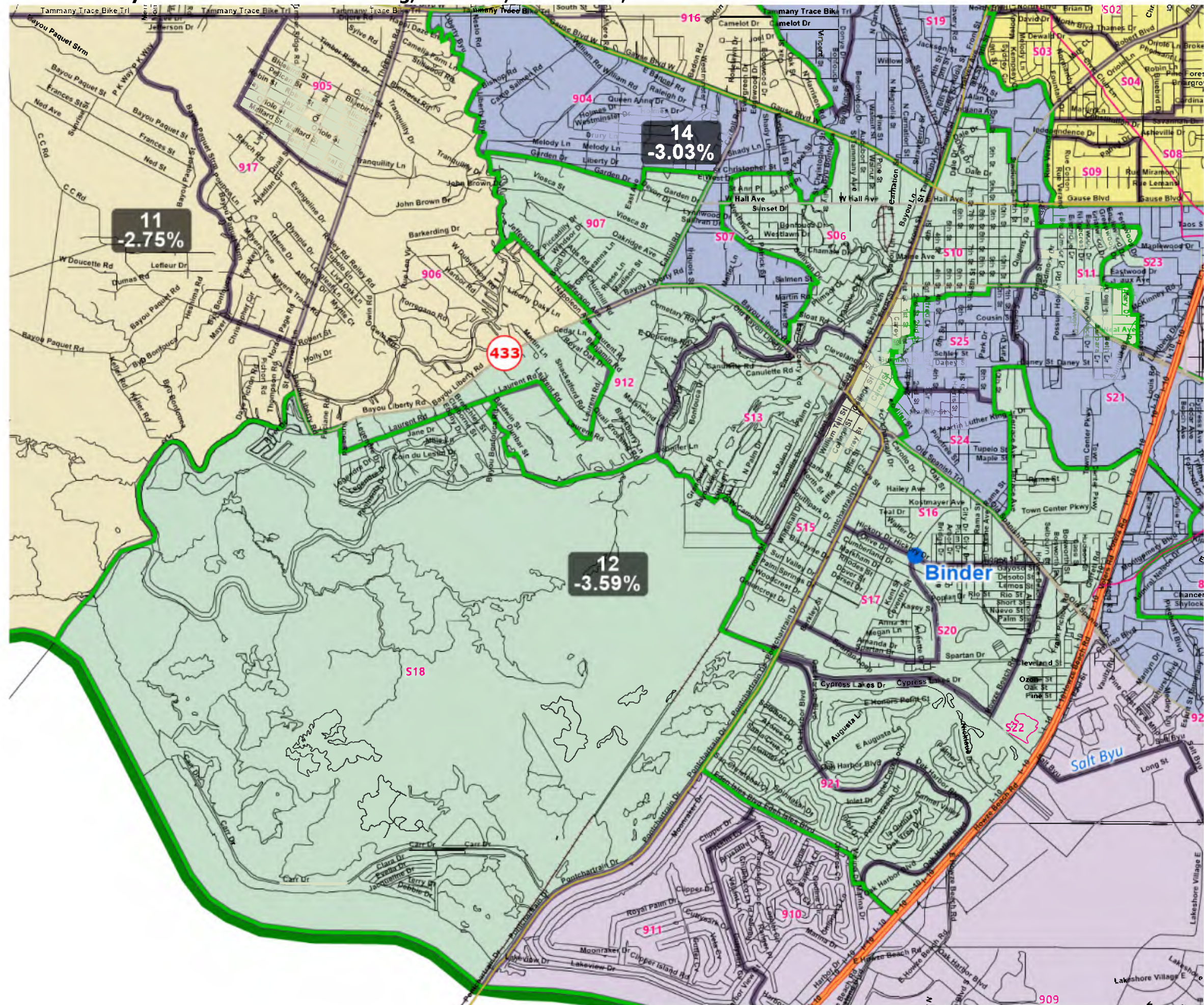
Voting Districts Not Defined

Unassigned

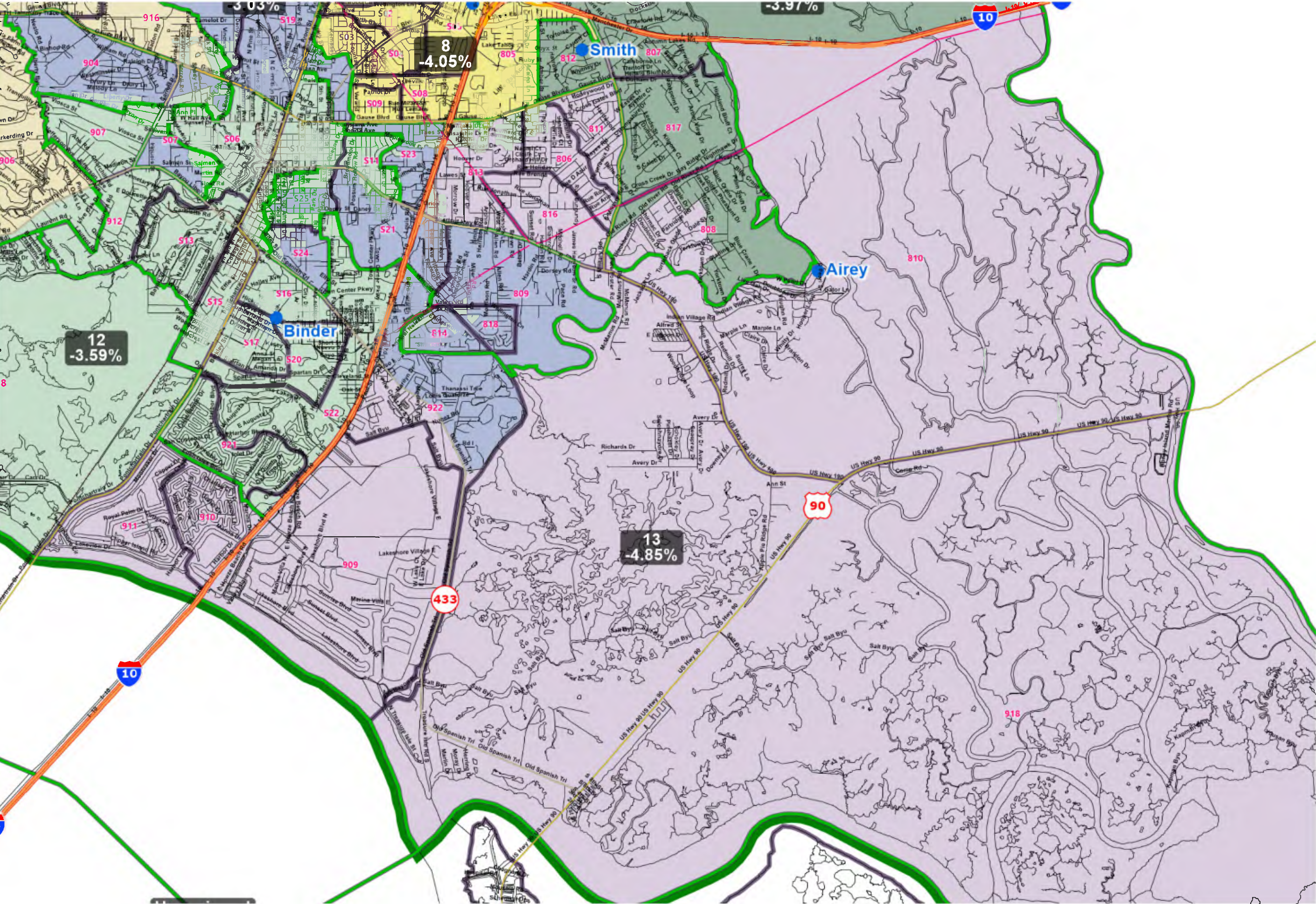
©2021 CALPER ©2022 ESRI

©2021 CALIFORNIAN WATER

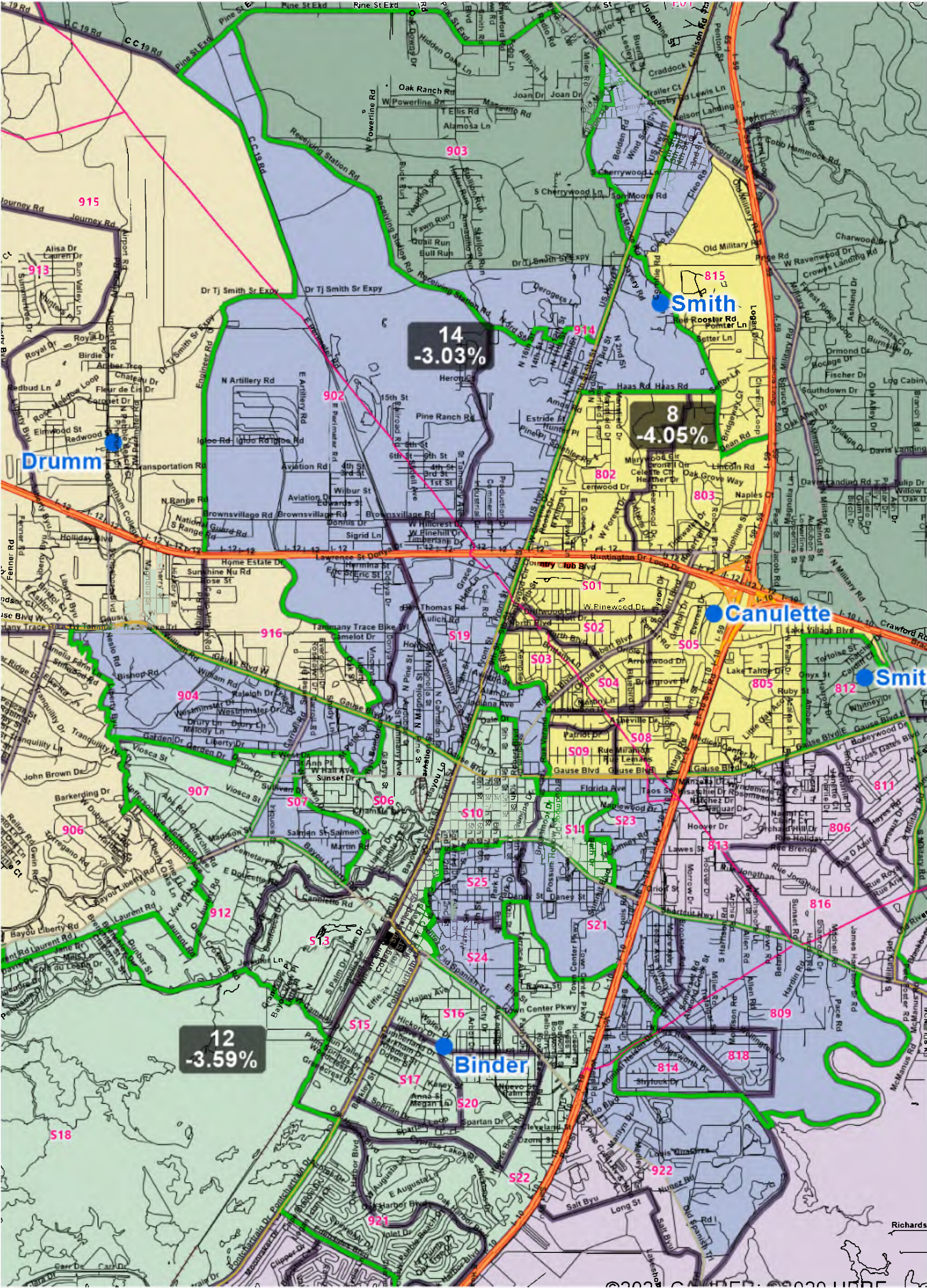
St. Tammany Parish Council Redistricting, Plan 5-D, October 10, 2022



St. Tammany Parish Council Redistricting, Plan 5-D, October 10, 2022



St. Tammany Parish Council Redistricting, Plan 5-D, October 10, 2022



ST. TAMMANY PARISH COUNCIL

ORDINANCE

ORDINANCE CALENDAR NO. 7138AA

ORDINANCE COUNCIL SERIES NO. _____

COUNCIL SPONSOR: BINDER/COOPER

PROVIDED BY: CAO/HR/CIVIL DA

INTRODUCED BY: MR. AIREY

SECONDED BY: MR. DAVIS

ON THE 1ST DAY OF DECEMBER, 2022

ORDINANCE TO AMEND ST. TAMMANY PARISH CODE OF ORDINANCES
APPENDIX B – PARISH PERSONNEL POLICIES ORDINANCE

WHEREAS, Ordinance C.S. No. 00-0174 adopted on July 6, 2000 established the “Personnel Policies” as required by Section 4-10 of the St. Tammany Parish Home Rule Charter and was subsequently amended by Ordinance C.S. No. 05-1049, Ordinance C.S. No. 05-1199, Ordinance C.S. No. 14-3167, Ordinance C.S. No. 14-3229, Ordinance C.S. No. 15-3262, and Ordinance C.S. No. 15-3425; and

WHEREAS, Ordinance C.S. No. 16-3454 adopted on February 4, 2016 adopted the “Parish Personnel Manual” as “Appendix B” of the St. Tammany Parish Code of Ordinances; and

WHEREAS, after a thorough legal and human resources review, the Parish seeks to amend the Parish Personnel Manual to implement necessary updates and changes since its last revision over six years ago.

THE PARISH OF ST. TAMMANY HEREBY ORDAINS that Appendix B be hereby amended effective January 1, 2023 as reflected and described in attached Exhibit A.

REPEAL: All Ordinances or parts of Ordinances in conflict herewith are hereby repealed.

SEVERABILITY: If any provision of this Ordinance shall be held to be invalid, such invalidity shall not affect other provisions herein which can be given effect without the invalid provision and to this end the provisions of this Ordinance are hereby declared to be severable.

EFFECTIVE DATE: This Ordinance shall become effective fifteen (15) days after adoption.

MOVED FOR ADOPTION BY: _____, SECONDED BY: _____

WHEREUPON THIS ORDINANCE WAS SUBMITTED TO A VOTE AND RESULTED IN THE FOLLOWING:

YEAS:

NAYS:

ABSTAIN:

ABSENT:

THIS ORDINANCE WAS DECLARED DULY ADOPTED AT A SPECIAL MEETING OF THE PARISH COUNCIL ON THE 8TH DAY OF DECEMBER, 2022; AND BECOMES ORDINANCE COUNCIL SERIES NO. 22-____.

JERRY BINDER, COUNCIL CHAIRMAN

ATTEST:

KATRINA L. BUCKLEY, COUNCIL CLERK

MICHAEL B. COOPER, PARISH PRESIDENT

Published Introduction: OCTOBER 26, 2022
Published Adoption: _____, 2022
Delivered to Parish President: _____, 2022 at _____
Returned to Council Clerk: _____, 2022 at _____

2023

PERSONNEL MANUAL

ST. TAMMANY PARISH GOVERNMENT



Mike Cooper
Parish President

Table of Contents

General Provisions	5
Purpose.....	5
Scope.....	5
Familiarity with this Manual.....	6
Disclaimer	6
Effective Date.....	6
Contingency Policy	6
Federal, State, and Local Laws Creating a Positive Work Environment	6
Diversity, Inclusion, and Equal Opportunity.....	6
Equal Employment Opportunity	7
Program Responsibility	7
Equal Employment Opportunity Practices.....	7
Americans with Disabilities Act.....	8
Louisiana Pregnancy Accommodation Act.....	8
Louisiana Code of Governmental Ethics.....	9
Harassment Prevention and Harassment Reporting Procedure	9
Harassment	9
Reporting Procedure	10
Retaliation	11
Responsibility of Supervisors	11
Whistleblower Policy	11
The Employment Relationship	12
At Will	12
Job Description.....	12
Types of Employment	12
Recruiting	13
Onboarding	13
Work Schedule.....	13
Organizational Structure.....	13
Employee Movement through the Parish Organization	13
Trainings	14
Performance Evaluations.....	15
Compensation for Parish Employees	15
Pay Plans.....	15
Pay Plan Grades and Steps.....	15
Movement through the Pay Plans	16
Cost-Of-Living Adjustment	16
Maintenance of the Pay Plans	16
Fair Labor Standards Act	16

Overtime	16
Compensatory Time	17
On Call Pay	17
Take Home Parish Vehicle.....	17
Payroll	17
Payroll Deductions	18
Pensionable Pay	18
Time Off (Leave and Holidays).....	18
Holidays	18
Leave.....	19
Paid Leave	19
Annual and Sick Leave (as described in the Personnel Manual effective prior to January 1, 2023)	19
Annual Leave (Beginning January 1, 2023).....	19
Sick Leave (Beginning January 1, 2023)	21
Compensatory Leave	21
Jury Duty	21
Bereavement Leave.....	22
Military Leave	22
Other Leave	22
Family and Medical Leave	22
Extended leave under the ADA	25
Administrative Leave	26
Leave Without Pay.....	26
Insurances, Retirement, and other Benefits	27
Insurances	27
Health Insurances	27
Other Insurances	28
Voluntary Insurances and Products	29
Tax Savings Spending Accounts and Section 125 Cafeteria Plan	29
Workers' Compensation Insurance	29
Retirement Plan and Social Security	30
Section 457 Deferred Compensation Plan	31
Safety at Work	31
Substance Abuse Policy	31
Awareness and Education	31
Expectations for Employees.....	31
Parish Obligations	32
Testing Circumstances.....	32
Definitions	33
Procedures	34
Results.....	34

Consequences.....	34
Driver's License Monitoring Policy.....	35
Covered Employees.....	35
Employee Responsibilities.....	35
Parish Responsibilities.....	35
Non-Compliance Consequences.....	35
Conduct.....	36
Employee Conduct.....	36
Disciplinary Action.....	38
Grievance Procedure.....	39
Personnel Board.....	39
Oaths, Subpoenas, and Production of Records.....	40
Political Activities.....	40
Employee Separation and Post-Employment Policies.....	41
Employee Separation.....	41
Out-Processing.....	41
Post-Employment Health-Related Insurances.....	42
COBRA (Federal Law providing for continued coverage).....	42
Retirees.....	42
Medicare Benefits.....	43
Post-Employment HealthPlan (PEHP).....	43
Parochial Employees' Retirement System Plan Benefits.....	43
Social Security Benefits.....	44
Deferred Compensation(457 Plan).....	44
Parish-Paid LifeInsurance Policy.....	44
Voluntary Products.....	44
Post-Employment Work.....	44
Death of an Employee.....	44

General Provisions

Purpose

The St. Tammany Parish Personnel Policies (hereinafter referred to as "the Manual") is adopted pursuant to the terms of the Home Rule Charter, specifically Section 4-10(D). The goals of the Manual are:

- To provide fair and equitable policies of employee management;
- To provide a clear set of expectations and responsibilities for the employees of St. Tammany Parish Government, hereinafter referred to as "STPG" or the "Parish;"
- To offer compensation and benefits suitable for the recruitment and retention of excellent staff;
- To ensure that, at a minimum, STPG employment practices meet State and Federal requirements;
- To guide Parish Government leadership in the execution of sound management practices and procedures, and to make effective use of human resources.
- To affirm the "at will" nature of employment;
- To promote a healthy work environment that ensures respect for all;
- To encourage effective communication between management and staff;
- To reinforce employees' primary duty to serve the citizens of St. Tammany Parish to the best of their ability.

Scope

These policies apply to the employees of St. Tammany Parish Government, i.e., the employees of the Parish Council, Parish President, CAO, and Parish departments. Hereinafter, these employees shall be called "Parish employees."

STPG provides only a payroll service, access to insurances, and a retirement plan for several agencies that are otherwise not under the control of STPG. Hereinafter, the employees of these agencies shall be called "agency employees":

- 22nd Judicial District Court
- Registrar of Voters
- Justices of the Peace and Constables
- Slidell City Court
- St. Tammany Parish Jury Commission

The services provided for these agencies include 1) collection of documentation for payroll production, 2) deduction of benefits as required by law and pursuant to employee benefit selections, and 3) participation in Parish-provided group insurances and the relevant retirement systems to the extent the agency employees meet eligibility requirements established by contract, law, or these policies. Except as described in this paragraph, these policies do not establish St. Tammany Parish Government as the employer of agency employees. Further, the Parish makes no commitment to fund any level of salaries and benefits for Agency employees.

Familiarity with this Manual

It shall be the responsibility of every Parish employee to know and be familiar with the provisions of these Policies. It shall be the responsibility of every Agency employee to know and be familiar with the employment policies of their Agency and the provisions of this Manual related to payroll production, payroll deductions, and applicable insurances and retirement. Policies applicable to Agency employees shall be specifically designated throughout this Manual. Changes to the policies in this Manual shall be distributed to all covered employees, and all such employees shall acknowledge they have received and understand the changes.

Disclaimer

The Parish specifically reserves the right to repeal, modify, or amend these Policies at any time, as may be set forth by law or ordinance. None of these provisions shall be deemed to create any vested contractual rights for any employee including any right that would modify the “at will” nature of employment, nor to limit the power of the Parish or the Parish President to interpret or apply these Policies. These Policies are not to be interpreted as promises of specific individual treatment. “At will” means employment which can be terminated at any time for any reason by either the employee or employer, and with or without just cause.

Effective Date

Effective December 22, 2022. This manual shall supersede and replace any and all previous St. Tammany Parish Personnel Policy Manuals.

Contingency Policy

Whenever facts and circumstances exist which would require an immediate addition, deletion, or revision to these Policies, the Parish President is authorized to establish such addition, deletion, or revision, the effective date of which shall occur upon the promulgation of such to all affected employees and the term of which shall be for no more than sixty (60) days from said effective date.

Federal, State, and Local Laws Creating a Positive Work Environment

Diversity, Inclusion and Equal Opportunity

We are Team Tammany. We work together because we acknowledge that the talents of individuals are surpassed by the accomplishments of a group. Together we grow by listening to ideas that we have not previously considered. Together we learn by inviting perspectives that are new to us. Our strength is in our differences.

Equal Employment Opportunity

St. Tammany Parish Government offers equal employment opportunities to all employees, applicants for employment, and appointed representatives without regard to race, color, creed, national origin, citizenship, sex or gender (including pregnancy, childbirth, and pregnancy-related conditions), sexual orientation, gender identity, marital status, religion, age, disability, genetic information, service in the military, or any other characteristic protected by applicable federal, state, or local laws and ordinances. Equal employment opportunity applies to all terms and conditions of employment, including hiring, placement, promotion, termination, layoff, transfer, leave of absence, compensation, performance evaluations, and training. St. Tammany Parish Government promotes an environment free of discrimination to citizens, customers, visitors, vendors, contractors, and associates.

The goals and objectives of the Equal Employment Opportunity Policy are to:

- Ensure fair treatment and non-discrimination in hiring and employment.
- Provide compliance with state and federal equal opportunity requirements and regulations.
- Provide a basis for encouraging those who do business with the Parish to practice equal employment opportunity.

Consistent with these goals and obligations, St. Tammany Parish Government employees and applicants for employment are protected against retaliation for actions such as reporting discrimination, harassment, and whistleblowing. Also, St. Tammany Parish Government provides reasonable accommodations to employees and applicants with disabilities (see Americans with Disabilities Act below), and for sincerely held religious beliefs.

Program Responsibility

Unless otherwise designated by the Parish President, the Director of Human Resources shall serve as the Equal Employment Opportunity Officer (EEO Officer) to carry out the Equal Employment Opportunity Policy and Program. The EEO Officer shall be the focal point for the Parish's equal opportunity efforts and shall advise and assist staff and management personnel in all matters regarding implementation of and compliance with the Equal Employment Opportunity Policy. The EEO Officer shall additionally be responsible for the successful execution of the program and utilizing the assistance of appropriate state and community agencies. An employee should contact the EEO Officer if they have any questions or concerns.

Equal Employment Opportunity Practices

- Review all position qualifications and job descriptions to ensure requirements are relevant to the tasks to be performed. Make recommendations as needed to delete requirements not reasonably related to the tasks to be performed.
- Assure that pay and benefits depend upon job responsibility and, along with overtime work and on-call duty, are administered on a non-discriminatory basis.
- Inform and provide guidance to staff and management personnel who make hiring decisions to ensure that all applicants for employment and all employment-related decisions regarding employees, including those of minorities and women, are considered without discrimination based on race, color, creed, national origin, citizenship, sex or gender (including pregnancy,

childbirth, and pregnancy-related conditions), sexual orientation, gender identity, marital status, religion, age, genetic information, service in the military, disability, unless such disability effectively prevents the performance of essential functions required by the position, with or without reasonable accommodation, and/or where there is a bona fide occupational qualification.

- Review procedures and actions to ensure equal employment opportunity in hiring.
- Provide information to existing and new employees which emphasizes how the Parish assures equal opportunity.

Americans with Disabilities Act

St. Tammany Parish Government is committed to the fair and equal employment of individuals with disabilities under the Americans with Disabilities Act, hereinafter refer to as the ADA. Reasonable accommodations to qualified individuals with disabilities will be provided unless the accommodation would impose an undue hardship on the Parish. St. Tammany Parish Government prohibits any harassment of, or discriminatory treatment of, employees or applicants for employment based on a disability or because an employee has requested a reasonable accommodation.

In accordance with the ADA, reasonable accommodations will be provided to qualified individuals with disabilities to enable them to perform the essential functions of their jobs or to enjoy the equal benefits and privileges of employment. An employee or applicant with a disability may request an accommodation from the Human Resources Department and should specify what accommodation is needed to perform the job and submit supporting documentation explaining the basis for the requested accommodation, to the extent permitted and in accordance with applicable law. The Human Resources Department then will review and analyze the request, including engaging in an interactive process with the employee or applicant, to identify if such an accommodation can be made, or if any other possible accommodations are appropriate. If requested, the employee is responsible for providing medical documentation regarding the disability and possible accommodations. All information obtained concerning the medical condition or history of an applicant or employee will be treated as confidential information, maintained in separate medical files, and disclosed only as permitted by law.

St. Tammany Parish Government prohibits harassment or discrimination based on disability or because an employee has requested a reasonable accommodation. Likewise, retaliation against employees for exercising their rights under the ADA or other applicable civil rights laws is prohibited. Parish employees are trained to ensure that disabled persons have an equal opportunity to participate in and benefit from Parish programs, services, and activities.

Louisiana Pregnancy Accommodation Act

St. Tammany Parish Government is prohibited from discriminating against an applicant for employment or an employee with medical needs causing limitations arising from pregnancy, childbirth, and related medical conditions. Pregnancy, childbirth, and related medical conditions are treated as any other temporary disability. STPG has a general duty to reasonably accommodate an employee's physical limitations caused by her pregnancy, unless the employer can demonstrate the

accommodation would pose an undue hardship on the operation of its business. Covered employees are encouraged to contact the Human Resources Department for accommodations.

Louisiana Code of Governmental Ethics

The Louisiana Code of Governmental Ethics establishes ethical standards and requirements for public servants in the State of Louisiana and is incorporated herein as the St. Tammany Parish Code of Ethics. Public servants include all employees and workers of St. Tammany Parish Government whether elected, appointed or hired, whether paid or unpaid, whether full-time, part-time, or temporary. The public servants of St. Tammany Parish Government shall adhere to all provisions of the Louisiana Code of Governmental Ethics. Failure to do so may subject the public servant to disciplinary action as included in this Manual and/or the procedures and consequences included in the Louisiana Code of Governmental Ethics itself. The Director of Human Resources for the Parish shall serve as the Ethics Liaison for Parish employees. Agencies of the Parish shall appoint their own Ethics Liaisons.

Harassment Prevention and Harassment Reporting Procedure

Harassment

This policy is intended to ensure an environment which respects the dignity and worth of each individual and is free from all forms of unlawful discrimination, including sexual harassment and harassment because of race, color, religion, gender, national origin, citizenship status, sexual orientation, gender identity, age, ancestry, disability, marital status, military service and veteran status, political affiliation or belief or activity, or any other protected characteristic or protected activity prohibited by law.

Workplace harassment, including sexual harassment, is not tolerated. This policy applies to all harassment occurring in the work environment whether in our offices or elsewhere. This policy covers all Parish job applicants, interns, volunteers, or employees, elected officials, vendors, contractors, customers, or other third parties.

Furthermore, any retaliation against an individual who has complained about sexual or other harassment or retaliation against individuals for cooperating with an investigation of a harassment complaint is similarly unlawful and will not be tolerated.

Harassment is conduct that has the purpose or effect of creating an intimidating, a hostile, or an offensive work environment; has the purpose or effect of substantially and unreasonably interfering with an individual's work performance; or otherwise adversely affects an individual's employment opportunities because of the individual's membership in a protected class.

Unlawful harassment includes, but is not limited to, epithets; slurs; jokes; pranks; innuendo; comments; written or graphic material; stereotyping; perpetuating gossip, written, or graphic material that denigrates or shows hostility or aversion to a person, or other threatening, hostile, or intimidating acts based on race, color, ancestry, national origin, gender, sex, sexual orientation, marital status, religion, age, disability, veteran status, or another characteristic protected by state or federal law.

While all forms of harassment are prohibited, special attention to sexual harassment may be warranted. Sexual harassment can include all of the above behavior, as well as other unwelcome conduct, and is generally defined under both state and federal law as unwelcome sexual advances, requests for sexual favors, and other verbal or physical conduct of a sexual nature whereby:

- Submission to such conduct is either explicitly or implicitly made a term or condition of an individual's employment; or
- Submission to or rejection of such conduct is made either explicitly or implicitly a term or condition of any individual's employment or as a basis for employment decisions; or
- Such conduct has the purpose or effect of unreasonably interfering with an individual's work performance or creating an intimidating, a hostile, or an offensive work environment.

Other sexually oriented conduct, whether intended or not, that is unwelcome and has the effect of creating a work environment that is hostile, offensive, intimidating, or humiliating to workers may also constitute sexual harassment.

While it is not possible to list all those additional circumstances that may constitute sexual harassment, the following are some examples of conduct that, if unwelcome, may constitute sexual harassment depending on the totality of the circumstances, including the severity or pervasiveness of the conduct:

- Threatening or taking adverse employment actions if sexual favors are not granted;
- Demands for sexual favors in exchange for favorable or preferential treatment;
- Unwanted flirtations, propositions sexual advances, whether they involve physical touching or not;
- Sexual epithets; jokes; written or oral references to sexual conduct; gossip regarding one's sex life; comments about an individual's body; and comments about an individual's sexual activity, deficiencies, or prowess; inquiries into one's sexual experiences;
- Displaying sexually suggestive objects, pictures, or cartoons;
- Unwelcome leering, whistling, brushing up against the body, sexual gestures, or suggestive or insulting comments, including unwelcome comments about appearance;
- Inquiries into one's sexual experiences;
- Repeated, unwanted requests for dates or inquiries about one's dating life;
- Unwanted touching.

Reporting Procedure

The Parish requires the prompt reporting of unlawful discrimination, including sexual or other forms of unlawful harassment, whether you are the aggrieved person or a witness to unlawful discrimination or harassment. Reports may be made to your immediate supervisor, any department Director, the Director of Human Resources, the Deputy CAO, or the CAO.

All reports of harassment, including sexual harassment, will be investigated promptly, thoroughly, and appropriately under the circumstances. The confidentiality of the reporter of harassment and anyone who participates in the investigation of harassment will be protected to the extent possible. Every report of harassment will result in some action. The outcome will be communicated to the aggrieved person and the person accused of harassment. Where appropriate, disciplinary action, up to and including termination, may be taken. Intentionally false allegations of harassment or discrimination will also result in disciplinary action, up to and including termination.

Retaliation

Reprisal, retaliation, or other adverse action against an employee for making a complaint or report of discrimination, harassment, or for participating in the investigation of any such complaint or report is strictly prohibited. Any suspected retaliation or intimidation should be reported immediately to one of the persons identified above. Retaliation is a serious violation of this policy and will result in disciplinary action, where appropriate, up to and including termination.

Responsibility of Supervisors

The managers and supervisors of the Parish will be held accountable for adhering to this policy, for reporting promptly any incident of harassment or discrimination, and for maintaining a positive and productive work environment. If any manager or supervisor receives a report of harassment or believes he/she has observed harassment, the manager or supervisor is required to promptly notify one of the individuals listed above. Failure to make the required notification may subject the manager or supervisor to discipline, up to and including termination.

Whistleblower Policy

The Parish strives to conduct its business with the utmost integrity and in strict accordance with all applicable federal, state, and local law. Accordingly, employees are encouraged to bring to the attention of the Parish any improper actions of its officials and employees. The Parish shall not retaliate against any employee who makes such a disclosure in good faith.

An employee is encouraged to utilize the administrative "chain of command" in reporting these actions. Should the employee feel intimidated or otherwise uncomfortable with such an approach, he/she should request a personal meeting with either the CAO or Parish President before proceeding with such an issue to any agency or entity outside the Parish government system.

Improper actions are actions undertaken by an officer or employee of the Parish in the performance of his/her official duties which 1) are in violation of any federal, state or local law, 2) create a substantial and specific danger to public health or safety, or 3) grossly waste public funds, including misappropriation, fraud, or abuse of public funds. Improper actions do not include common personnel actions, such as the processing of grievances, decisions regarding hiring, promotion, firing and other disciplinary action.

The Employment Relationship

At Will

All employment relationships at St. Tammany Parish Government are "at will." At will employment means an employee can be terminated at any time for any reason by either the employee or employer, with or without just cause.

Job Description

Job descriptions and specifications shall be maintained by the Human Resources Department for all Parish positions. A Parish employee's job description shall be maintained as part of his/her personnel file. The job description shall include: job title, work schedule, labor grade, qualifications, example of duties, physical requirements, special requirements, revision date, and any other relevant information which may be required.

The job description does not constitute an employment agreement between the Parish and the employee and is subject to change as the needs of the Parish and the requirements of the job change. Examples of duties listed in the job description are intended only as illustrations of the various types of work to be performed. The omission of specific examples of duties does not exclude other duties from the position if the work is similarly related or is a reasonable assignment for the position, all as determined by the director.

Types of Employment

- **Regular Full-Time Employee:** A Parish or agency employee who is assigned to a position which is expected to continue for an indefinite duration, and who works a schedule which totals no less than 28 hours per week.
- **Regular Part-Time Employee:** A Parish or agency employee who is assigned to a position which is expected to continue for an indefinite duration, and who works a schedule that averages less than 24 hours per week. In no case shall a part-time employee work hours in excess of the PERS threshold for membership.
- **Temporary Full-Time Employee:** A Parish or agency employee who would be a regular full-time employee but whose work assignment does not exceed four months.
- **Temporary Part-Time Employee:** A Parish or agency employee whose work assignment does not exceed four months, and who works a schedule that averages less than 24 hours per week. In no case shall a part-time employee work hours in excess of the PERS threshold for membership.
- **Intern:** A regularly enrolled student in a recognized educational institution who is assigned by the Parish or agency to an unpaid temporary or part-time position which, in the case of post-secondary students, is related to the student's course of study, and which continues for no longer than the current semester or term at the student's school.
- **Volunteer:** A person assigned by the Parish or agency to an unpaid position for a limited time, and who performs a service related to a particular Parish event, function, or objective.

Recruiting

It is the desire of the Parish to hire the best qualified candidate for all Parish positions and to conduct a hiring process that ensures equal opportunity for all job candidates. The recruiting practices of St. Tammany Parish Government are consistent with the Equal Employment Opportunity Practices included herein.

Job openings or vacancies are advertised pursuant to the CAO Manual unless the position is being filled by promotion of an existing Parish employee. The Parish encourages current employees to seek the positions for which they are interested and qualified. Family members of Parish employees are eligible for hire subject to the Louisiana Code of Governmental Ethics as well as the policies and practices described herein. Former Parish employees who were not separated from employment due to disciplinary reasons are welcome as rehires. See the section on Annual Leave contained herein for provisions regarding rehires.

Onboarding

All new Parish employees shall be scheduled to meet with the Human Resources Department for general orientation. On the first day of employment and continuing thereafter, the Human Resources Department shall distribute and explain the various enrollment forms, etc., that must be completed. The new employee shall be provided with information on compensation, benefits, this Manual, and other orientation subjects as required by law and Parish policy.

Work Schedule

Parish temporary full-time and regular full-time employees work either 40 hours during the workweek or 37.5 hours during the workweek, as indicated on the job description.

The work schedule for Parish part-time employees includes fewer hours per work week than full-time employees. Over the course of any twelve-month period, STPG part-time employees may not average more than 24 hours of work during a workweek. In no case shall a part-time employee work hours in excess of the PERS threshold for membership.

Organizational Structure

Every Parish position is included in the Parish organizational chart by department. Parish employees should be familiar with the location of their position on the organizational chart which also indicates the employee's co-workers, supervisors and department Director.

Employee Movement through the Parish Organization

It is expected that Parish employees may change positions during their employment based either on the will of the Parish or of the employee. Typically, those changes are promotions, demotions, and transfers. As with hires, employee movement through the organization shall not be based on race,

color, creed, national origin, citizenship, sex or gender (including pregnancy, childbirth, and pregnancy-related conditions), sexual orientation, gender identity, marital status, religion, age, disability, genetic information, service in the military, or any other characteristic protected by applicable federal, state, or local laws and ordinances.

- A promotion is the change of a Parish employee from a position to another position for which a higher pay range and/or increased responsibility is prescribed. Every employee is encouraged to apply for any vacancy for which they may qualify in accordance with this Manual and the CAO Manual. Selection of an employee for a promotion shall be based upon their record of performance, qualifications, and the knowledge, skill, and abilities specific to the advanced position.
- A temporary appointment may be made by the department Director as necessary to fill a vacant position. Such an appointment is made on an interim basis and the employee shall return to their prior position upon completion of the assignment or upon the hiring of an employee for the position. An employee shall not be appointed to a position for which they do not possess the minimum qualifications. A temporary, increased salary for an interim appointment may be recommended by the director and approved by the CAO or designee, but is not required.
- A demotion is the change of a Parish employee from a position to another position for which a lower pay range and/or reduced responsibility is prescribed. An employee may be demoted voluntarily, due to reorganization or lay off, or for disciplinary reasons. The personnel file of an employee who is demoted shall include the reason(s) therefore, and except for disciplinary reasons, shall have no derogatory implication. An employee shall not be demoted to a position for which they do not possess the minimum qualifications.
- A transfer from one position to another may be voluntary or involuntary and may be within a department or from one department to another. A transfer may or may not include a salary change. Directors involved in the transfer of a Parish employee from one department to another shall facilitate the move so that each of the departments suffer the least disruption possible.

Trainings

Parish employees are encouraged to be active learners. St. Tammany Parish Government requires all employees to train annually for at least one hour on each of these topics, and any others as required by law:

- 1) The Louisiana Code of Governmental Ethics
- 2) Sexual Harassment Prevention
- 3) Sexual Harassment Prevention for Supervisors (as applicable)
- 4) Cybersecurity

Failure to timely complete any of the mandatory trainings may result in disciplinary action.

Employees should seek opportunities for training in areas related to their work or related to work they aspire to. Likewise, supervisors should seek training opportunities for their employees without regard to employees' race, color, creed, national origin, citizenship, sex or gender (including pregnancy, childbirth, and pregnancy-related conditions), sexual orientation, gender identity, marital status, religion, age, disability, genetic information, service in the military, or any other characteristic protected by applicable federal, state, or local laws and ordinances.

Some employees are required to train for their various fields of work to acquire or continue licenses and certifications. Policies regarding these trainings is addressed in the CAO Manual.

Performance Evaluations

Every Parish employee deserves to know their value to St. Tammany Parish Government. Supervisors shall fairly and impartially communicate individual employee's areas of competence, excellence and deficiency. It should celebrate special accomplishments, certifications and licenses acquired, and honors and awards received. It should recommend relevant trainings, suggest a path for advancement, and provide guidance by setting reasonable objectives and goals for employees to work toward. In addition to a supervisor's assessment, the performance evaluation should also include the employee's recommendations for self and organizational improvement.

Evaluations shall be performed regularly as recommended by the Human Resources Department and required by the CAO Manual.

Compensation for Parish Employees

Pay Plans

It is the policy of the Parish to establish a compensation plan for Parish employees which allows the Parish to effectively compete for qualified personnel and which ensures that salaries are equitable and commensurate with the duties performed by each employee. There are two (2) pay plans for Parish employees, one for employees with a 75-hour pay period (37.5-hour workweek) and another for 80-hour employees (40-hour workweek). Each pay plan is a matrix of grades and steps. The hourly rate for any grade and step on the 75-hour plan equals the same grade and step on the 80-hour plan. At the time of hire, an employee's compensation will be designated by pay plan, grade, and step.

Pay Plan Grades and Steps

It is intended that jobs with commonalities including education and skill level, experience, responsibility, and amount of independent action are assigned to the same labor grade. The Director of Human Resources shall conduct a review of a position whenever there is an indication that an employee is working above or below the established responsibilities for the position. A Parish employee's assigned step is typically determined in relation to the employee's experience, professional growth, and achievement.

Movement through the Pay Plans

Incremental pay increases may be given based on articulable internal and external factors. Internal factors include merit as determined by employee performance evaluations, pay equity, benefit changes, etc. External factors include competition in the marketplace, etc. Changes in pay must be recommended by department directors and approved pursuant to the provisions of the CAO manual.

Cost-Of-Living Adjustment

A cost-of-living adjustment (COLA) may be granted by the Parish and is implemented by applying an across-the-board percentage increase to the pay plans themselves. Therefore, an employee at grade 6, step 5 earning \$15.50/hour will remain at grade 6 and step 5, but if the COLA is 2%, the hourly rate of the grade 6, step 5 will increase to \$15.81. If granted, COLA increases are generally effective beginning on the first full payroll period of the intended year.

Maintenance of the Pay Plans

The Human Resources Department shall be responsible for the periodic review of the pay plans. The review shall include an analysis of prevailing rates of pay for similar positions in comparable labor markets and organizations, cost-of-living factors, budgetary considerations, and other related internal and external factors. On the basis of this information, the CAO, or designee, shall recommend to the Parish President changes to the pay plans which would result in a more uniform and equitable compensation for Parish employees.

Fair Labor Standards Act

The Fair Labor Standards Act (FLSA) requires that employees in the United States, with few exceptions, be paid at least the federal minimum wage for all hours worked and be paid overtime pay at not less than one and one-half (1 ½) times the regular rate of pay for all hours worked over 40 hours in a workweek. However, the FLSA provides an exemption from overtime pay rules for some employees who meet certain criteria. In order for the exempt status to apply, an employee's specific job duties and salary must meet all the requirements provided in the FLSA regulations.

At STPG, most employees do not meet the requirements for exempt status, and are considered non-exempt. Therefore, non-exempt employees are eligible for overtime. The Human Resources Department, with the approval of the Chief Administrative Officer (CAO), determine exempt and non-exempt status.

Overtime

Full-time, non-exempt employees are paid at the rate of time and one-half the regular rate of pay for hours worked in excess of the regular workweek.

During exceptional circumstances only, the CAO may approve an overtime rate for hours worked by exempt employees in excess of their normal work week.

STPG has more generously defined "hours worked." Under FLSA, "hours worked" means time spent by an employee actually performing the work they were hired to perform, and does not include time off. However, STPG has determined that holidays are "hours worked" for purposes of calculating overtime pay.

A "workweek" for STPG is the seven-day period beginning 12:01 a.m. on a Sunday through midnight on a Saturday. A pay period consists of two (2) workweeks. Any overtime hours worked during one of the weeks of the pay period shall not be offset by the hours worked in the other week of the pay period.

Compensatory Time

A non-exempt employee who works in excess of the regular workweek may be compensated in paid time off called "compensatory time" or "comp time" rather than being paid at the overtime rate. No employee shall earn compensatory time without the prior approval of the CAO, designee, or Council Administrator, as applicable. Compensatory time is recorded at 1.5 times regular time. For example, one (1) hour which would otherwise be paid at the overtime rate, will be recorded as one and a half (1 ½) hours of compensatory time. No employee shall cumulate compensatory time in excess of 240 hours.

On Call Pay

Some employees are required to be available to work outside of regular work hours. See the CAO Manual for policies regarding eligibility for and pay for being on call.

Take Home Parish Vehicle

Some employees, due to the nature of their positions and the demands of their work are authorized to take a Parish vehicle home. According to the IRS, using a work vehicle to travel between home and work amounts to compensation that is taxable. Therefore, authorized employees are required to record for payroll, the days they have used a Parish vehicle to travel to and from home. The Parish imputes a value for the use of the vehicle to and from work, and based on that value, applies the employee's tax rate to the value along with the other compensation the employee has earned. See the CAO Manual for policies on take home vehicles.

Payroll

Every employee is responsible to accurately record and submit the number of hours worked, hours of leave, use of a Parish vehicle, and on call duty. Supervisors are required to review and timely approve their employees' submissions for payroll processing. Falsification of payroll records by any employee or supervisor may constitute payroll fraud, and shall be cause for disciplinary action up to and including termination.

Parish employees shall be paid electronically every two weeks on a Friday, except when a payday Friday is also a holiday as described herein. In those instances, employees will be paid on the workday immediately preceding the holiday. An employee's pay shall be deposited into the bank account designated by the employee. It is the employee's responsibility to notify the Human Resources Department of bank account changes at least one week prior to the next payday.

Payroll Deductions

The Parish applies mandatory deductions to employees' pay. These include Federal and State income taxes, Medicare contributions, and Social Security or retirement plan contributions. Other deductions may be applicable as selected by the individual employees including, but not limited to medical, dental, and vision insurance premiums, supplemental insurance premiums, and deferred compensation contributions.

The Parish is also required to deduct from an employee's pay amounts dictated by Court orders for support and garnishment and other legally mandated payroll levies. An employee may not be terminated, nor an applicant denied employment, because of a single garnishment. However, there is no protection from termination or denial of employment of an employee who accumulates three (3) or more unrelated garnishments within a two (2) year period.

Pensionable Pay

Not all items of employee pay are reported as earnings to the Parochial Employees' Retirement System, hereinafter referred to as PERS, for purposes of their computation of compensation of final salary under their rules. The earnings that are included are called "pensionable" and those not included are "non-pensionable." Pensionable earnings under PERS include regular pay, overtime pay, on call pay, and paid leave. Earnings that are not pensionable under PERS include allowances such as cell phone and uniform allowances. Pensionable and non-pensionable earnings are solely determined by PERS and are subject to change by PERS.

Time Off (Leave and Holidays)

All provisions under this section shall apply to Parish employees only.

Holidays

Only regular full-time Parish employees are entitled to the following paid holidays:

- New Year's Day
- Martin Luther King's Birthday
- Presidents' Day
- Lundi Gras
- Mardi Gras
- Good Friday
- Memorial Day
- Juneteenth
- Independence Day
- Labor Day
- Columbus Day as observed **or** Fair Day (See CAO Manual)
- Veterans' Day as observed
- Thanksgiving Day
- Friday after Thanksgiving
- Christmas Eve
- Christmas Day
- New Year's Eve

Any other holiday which may be declared from time to time by the Parish President.

Whenever a holiday occurs on a Sunday, the first work day thereafter shall be the day on which the holiday is observed. Whenever a holiday occurs on a Saturday, the work day immediately preceding such shall be the day the holiday is observed.

Leave

Leave means a period of time, used in increments of no less than ¼ hour, that a Parish employee is absent from work. It shall not include a holiday, break time or lunch time.

Leave must be requested at least five (5) days in advance when the need for leave is foreseeable. If not, the request must be made as soon as the employee is able. Directors and supervisors shall consider a leave request based on the employee's need and the department's business activity, including staffing levels and workloads, during the time of leave. Directors are authorized to develop and implement additional fair and equitable procedures and policies regarding the scheduling of leave. Employees with three (3) or more years of employment with STPG on January 1 shall take at least five (5) consecutive work days of leave during each calendar year.

Leave must be requested, approved, and recorded in a manner consistent with the CAO Manual.

Paid Leave

Annual and Sick Leave (as described in the Personnel Manual effective prior to January 1, 2023)

Regular, full-time Parish employees may have unused paid leave as of the end of 2022. Prior categories of paid leave (as described in the Personnel Manual which was effective prior to January 1, 2023) are addressed as follows:

- All Tier 1 Sick Leave not taken by 12/17/22 shall be paid out prior to 12/31/2022 as follows: 1/3 to the employee 2/3 deposited into the employee's PEHP account.
- Tier 2 Sick Leave balances, up to 240 hours, at the end of 2022 will roll forward into 2023 Sick Leave.
- Compensable Annual Leave, up to 240 hours, shall roll forward into 2023 Annual Leave.

Annual Leave (Beginning January 1, 2023)

Annual Leave is paid leave available only to regular, full-time Parish employees for vacation, personal business, and any other reason including illness or injury, subject to the following provisions:

- New regular, full-time Parish employees shall begin to accrue Annual Leave beginning on the first of the month following 60 days of employment. Annual Leave shall accrue at the rate of 3.08 hours per bi-weekly pay period for 80-hour employees and 2.89 hours per bi-weekly pay period for 75-hour employees and will continue accruing until January 1 following the employee's first full calendar year of employment. On January 1 following the employee's first full calendar year of employment, the new regular, full-time Parish employee shall receive Annual Leave in amounts indicated on the following chart.
- Beginning on the first of the month following 60 days of re-employment, and subject to proration for the remaining whole months in the calendar year thereafter, the amount of Annual Leave to which a rehire is entitled is based on where the rehire was situated on the chart below when they last left STPG employment. The intent is for the rehire to pick up where they left off in terms of the amount of Annual Leave they receive upon rehire, subject to the waiting period and proration described above. A rehire shall not receive more Annual Leave, nor more quickly, upon their re-employment for the Parish than if they had not separated from the Parish. Additionally, in no case shall a rehire receive Annual Leave that was previously paid out upon termination.

- Otherwise, regular full-time Parish employees will receive Annual Leave for the calendar year on January 1, 2023 and every January 1 thereafter, in the amounts indicated in the following table:

For employees with the below years of employment with STPG, or for existing employees, the below years of service as defined by previous policy	Days of Paid Leave	Hours of Paid Leave for Employees on 75-hour Schedule	Hours of Paid Leave for Employees on 80-hour Schedule
Less than 2 years on January 1	10	75	80
2 through 5 years on January 1	13	97.5	104
6 through 11 years on January 1	17	127.5	136
12 through 17 years on January 1	21	157.5	168
18 or more years on January 1	23	172.5	184

- Except as provided by law or specifically excepted in this Manual, Annual Leave shall be exhausted before Leave without Pay, LWOP, may be used.
- Employees who use more than three (3) working days for a circumstance potentially covered by Family and Medical Leave Act (FMLA), must report the absence to Human Resources. See FMLA below.
- Employees who use more than five (5) working days for their own illness or injury may be required to present a return-to-work authorization from a health care provider.
- Employees must request to use Annual Leave in advance in all possible cases. Prior to approval of Annual Leave requests, supervisors shall reasonably assess whether the amount of leave, the dates of leave, and Parish work demands are conducive to the request for leave.
- Employees who do not take all of their Annual Leave during the calendar year, may roll their unused Annual Leave to the next calendar year up to 240 hours. Any unused hours of Annual Leave in excess of 240 at the end of the year will be lost.
- Requests to use Annual or Sick Leave the day before or the day after a Parish holiday must be requested in advance. Employees who do not report for work the day before or the day after a Parish holiday without prior approval of their supervisor will not be paid for the missed workdays, and will not receive holiday pay for the holiday unless a written excuse from a health care provider is presented.
- Upon separation from employment, regular, full-time Parish employees shall be paid out available unused Annual Leave.

Sick Leave (Beginning January 1, 2023)

Subject to a continuing cap of 240 hours of Sick Leave, regular full-time Parish employees will receive Sick Leave every pay period for illness or injury, or to care for an immediate family member with an illness or injury. This means an employee who has rolled forward unused sick leave, formerly called Tier 2 Sick Leave, will only accrue more sick leave on a per pay period basis up to the cap of 240 hours. Employees who reach the 240-hour cap will not accrue sick leave until their balance falls below 240 hours. At no time will an employee have Sick Leave in excess of 240 hours available for use. An "immediate family member" as used in this section means an employee's spouse, child, parent, sibling, grandparents, parent-in-law, children-in-law, grandchildren, step-parent, step-child, step-sibling, or any person related by blood or marriage who resides with the employee, or any person who stands in reference to the employee as a spouse.

Sick Leave accrues as follows:

Hours of Paid Time Off for Employees on 75-Hour Schedule	Hours of Paid Time Off for Employees on 80-hour Schedule	Days of Paid Time Off
2.6	2.8	9.1 (rounded)

Employees who use more than three (3) working days for a circumstance potentially covered by Family and Medical Leave Act (FMLA), must report the absence to Human Resources. See FMLA below.

Employees who use more than five (5) working days for their own illness or injury may be required to present a return-to-work authorization from a health care provider.

Compensatory Leave

When a Parish employee uses recorded compensatory time, it is called "compensatory leave." Requests for compensatory leave shall be approved by the department Director or Council Administrator based on anticipated staffing and workload during the requested time off. When possible, an employee shall request compensatory leave in the month the compensatory time was earned, otherwise, no longer than thirty (30) days thereafter. The Parish may require the use of compensatory leave in priority to other paid leave, or may pay out the compensatory leave at any time.

Jury Duty

Regular, full-time Parish employees who are subpoenaed for jury duty, will be paid for up to five (5) days of absence due to jury duty. A "day" in this case, means the regular workday of 7.5 or 8 hours depending on the employee's work schedule. Other Parish employees who are subpoenaed for jury duty will be paid only the hours those employees were scheduled to work on the first day of jury duty, pursuant to La. RS 23:965. Parish employees serving jury duty are required to present to Human Resources a copy of their subpoena and may be required to present a document from the Court indicating the employees' days or hours of jury service.

Bereavement Leave

Regular, full-time Parish employees who experience the death of an immediate family member as defined herein are entitled to two (2) paid days of Bereavement Leave to handle matters surrounding the death and to mourn and recover from the experience. Regular, full-time Parish employees who experience the death of a non-immediate family member are entitled to one (1) paid day of Bereavement Leave. An employee shall not receive paid leave under this section for more than four (4) occurrences in a calendar year. An "immediate family member" as used in this section means an employee's spouse, child, parent, sibling, grandparents, parent-in-law, children-in-law, grandchildren, step-parent, step-child, step-sibling, or any person related by blood or marriage who resides with the employee, or any person who stands in reference to the employee as a spouse. A "day" in this case, means the regular workday of 7.5 or 8 hours depending on the employee's work schedule.

Military Leave

Annual Training

Employees who are members of a reserve component of the Armed Forces of the United States or the National Guard shall be granted a leave of absence without loss of pay, time, accumulated leave, or service rating when ordered to annual training by official written military orders for a period not to exceed fifteen (15) working days in any calendar year. This type of leave of absence will be considered military leave. A "day" in this case, means the number of hours of the employee is regularly scheduled to work.

An employee requesting military leave for annual training shall submit, with their written request for military leave, their orders as soon as said orders are available.

Other Active Duty

Employees who are inducted or ordered to active duty with the Armed Forces of the United States or National Guard may use other paid leave until exhausted, and thereafter shall be on leave without pay. Employees called to active duty shall submit, with their written request for military leave, their orders as soon as said orders are available.

Leave, benefit rights and reinstatement shall be afforded in accordance with all federal and state laws. (USERRA - Uniformed Services Employment & Reemployment Rights Act of 1994 and MSRA - Military Service Relief Act).

Other Leave

Family and Medical Leave

St. Tammany Parish Government complies with the federal Family and Medical Leave Act, hereinafter referred to as FMLA, which requires employers to grant unpaid, job protected, leaves of absence to qualified workers for certain medical and family-related reasons. St. Tammany Parish Government also abides by state leave laws. The more generous of the laws will apply to the employee if the employee is eligible under both federal and state laws.

There are many requirements, qualifications, and exceptions under these laws, and each employee's situation is different. Employees are encouraged to contact the Human Resources department to discuss options for leave.

Employee eligibility

The FMLA defines eligible employees as employees who 1) have worked for the Parish for at least 12 months and 2) have worked for the Parish for at least 1,250 hours in the previous 12 months. The 12-month period is a rolling period measured backward from the date an employee uses any FMLA leave.

Basic leave entitlement

The FMLA requires covered employers to provide up to 12 weeks of unpaid, job-protected leave to eligible employees for the following reasons: 1) for incapacity due to pregnancy, prenatal medical care, or childbirth; 2) to care for the employee's child after birth or placement for adoption or foster care; 3) to care for the employee's spouse, child, or parent who has a serious health condition; or 4) for a serious health condition that makes the employee unable to work.

Serious Health Condition

A "serious health condition" is an illness, an injury, an impairment, or a physical or mental condition that involves either an overnight stay in a medical care facility or continuing treatment by a healthcare provider for a condition that either prevents the employee from performing the functions of the employee's job or prevents the qualified family member from participating in school, work, or other daily activities

Continuing Treatment

"Continuing treatment" means a period of incapacity of more than three (3) consecutive calendar days combined with at least two (2) visits to a healthcare provider or one (1) visit and a regimen of continuing treatment, incapacity due to pregnancy, or incapacity due to a chronic condition. Other conditions such as some chronic conditions may meet the definition of "continuing treatment."

Military Family Leave for Exigent Circumstances

Military family leave for exigent circumstances. Eligible employees with a spouse, child, or parent on active duty or called to active duty status in the National Guard or Reserves in support of a contingency operation may use their 12-week leave entitlement to address certain qualifying exigencies.

Qualifying Exigencies

"Qualifying exigencies" may include addressing issues that arise from 1) short notice of deployment (limited to up to 7 days of leave); 2) attending certain military events and related activity; 3) arranging child care and school activities; 4) addressing certain financial and legal arrangements; 5) attending certain counseling sessions; 6) spending time with covered military family members on short-term temporary rest and recuperation leave (limited to up to 5 days of leave); 7) attending post-deployment reintegration briefings; 8) arranging care for or providing care to a parent who is incapable of self-care; and 9) any additional activities agreed upon by the employer and employee that arise out of the military member's active duty or call to active duty.

Military family leave to care for servicemember.

The FMLA also includes a special leave entitlement that permits eligible employees to take up to 26 weeks of leave to care for a covered servicemember during a single 12-month period. The 12-month period is measured forward from the date an employee first takes that type of leave.

A “covered servicemember” is a current member of the armed forces, including a member of the National Guard or reserves, who has a serious injury or illness incurred in the line of duty on active duty that may render the servicemember medically unfit to perform the duties of the servicemember’s office, grade, rank, or rating and for which the servicemember is undergoing medical treatment, recuperation, or therapy; is in outpatient status; or is on the temporary disability retired list.

Benefits and protections during FMLA leave.

During FMLA leave, the Parish will maintain the employee’s health coverage under any “group health plan” on the same terms as if the employee had continued to work. The responsibility of the employee to pay for their selected benefits continues during the period of FMLA leave. Upon return from FMLA leave, most employees will be restored to their original or equivalent positions with equivalent pay, benefits, and other employment terms. However, an employee on FMLA leave does not have any greater right to reinstatement or to other benefits and conditions of employment than if the employee had been continuously employed during the FMLA leave period.

Use of leave

For birth of a child or placement of a child for adoption or foster care, leave must be used within twelve (12) months following the birth or placement. FMLA need not be taken in one block; leave can be taken intermittently or on a reduced work schedule when medically necessary. Employees must make reasonable efforts to schedule leave for planned medical treatment so as not to unduly disrupt the employer’s operations. Leave due to qualifying exigencies also may be taken on an intermittent or a reduced work schedule basis. Absences due to disability and workers’ compensation may also be due to a serious health condition; therefore, those absences may qualify as FMLA leave and count against the employee’s FMLA leave entitlement. Leave taken for circumstances which do not qualify as FMLA leave, will not count against an employee’s leave entitlement.

Holidays

When a holiday falls during a week in which an employee is taking the full week of FMLA leave, the entire week is counted as FMLA leave. However, when a holiday falls during a week when an employee is taking less than the full week of FMLA leave, the holiday is not counted as FMLA leave, unless the employee was scheduled and expected to work on the holiday and used FMLA leave for that day.

Substitution of paid leave for unpaid FMLA leave

St. Tammany Parish Government requires the use of paid leave, if available, while taking unpaid FMLA leave. This means paid leave runs concurrently, simultaneously with unpaid FMLA leave. Unpaid FMLA leave does not include absences when the employee also receives benefits, in any amount, from disability insurances or workers’ compensation.

Employee responsibilities

Employees must provide 30 days’ advance notice of the need to take FMLA leave when the need is foreseeable. When 30 days’ notice is not possible, employees must provide notice as soon as practicable and must comply with the procedures of the Human Resources Department or its designee. St. Tammany Parish Government may delay leave to employees who do not provide proper advance notice of the foreseeable need for leave, absent unusual circumstances preventing the notice.

Employees must provide sufficient information for the Human Resources Department or its designee to determine if the leave qualifies for FMLA protection and the anticipated timing and duration of the leave. Employees may be required to provide a certification and periodic recertification supporting the need for leave. St. Tammany Parish Government also may require a second and, if necessary, a third opinion (at the company's expense). St. Tammany Parish Government also may delay or deny approval of leave for lack of proper medical certification.

During FMLA leave, employees may also be required to provide their supervisor or the Human Resources Department of their status and intent to return to work. Employees on unpaid FMLA leave are required to arrange to pay the health insurance premiums for dependent coverage they would have otherwise paid via payroll deduction.

Parish responsibilities

The Human Resources Department or its designee will inform employees requesting leave whether they are eligible under the FMLA. If they are, the notice will specify any additional information required, as well as the employees' rights and responsibilities. If employees are not eligible, the company will provide a reason for the ineligibility.

The Human Resources Department or its designee will inform employees if leave will be designated as FMLA-protected and the amount of leave counted against the employees' FMLA leave entitlement. If the leave is not FMLA-protected, the Human Resources Department or its designee will notify the employees.

As long as the employee on FMLA leave continues to pay premiums for dependent health insurance coverage, the Parish will maintain that coverage.

Return to work

When the leave is a result of the employee's own serious health condition, a fitness-for-duty report is required to return to work. Employees who fail to report to work when released to do so by a health care provider will be terminated.

After FMLA leave is exhausted

Once an employee has exhausted their FMLA leave and is unable to return to work due to their own serious health condition, the circumstances will be evaluated by the Human Resources Department and the Director of the employee's department to determine if an extended absence is appropriate under the Americans with Disabilities Act (ADA).

Extended leave under the ADA.

Extended leave following FMLA leave may be considered a reasonable accommodation under the Americans with Disabilities Act (ADA) if the serious health condition is also a disability. As with all accommodations under the ADA, an interactive dialogue between the employee and Human Resources Department is required to determine if extended leave will provide the employee time to heal so they can perform their job comparably to a similarly situated employee without a disability. Additionally, the employee must provide a certain date by which they will return to work, and the

amount of leave must not be an undue hardship on St. Tammany Parish Government operations. Extended leave under the ADA for an indefinite period is not permitted.

1. Other Provisions Regarding FMLA and ADA

Employees may not perform work for self-employment or for any other employer during an approved leave of absence under the FMLA or ADA, except when the leave is for military service.

2. Leave for Pregnancy, Childbirth, and Related Medical Conditions

A female employee affected by pregnancy, childbirth, or related medical condition is entitled to leave on account of pregnancy, for a reasonable period of time which means

- six (6) weeks for a normal pregnancy and childbirth, or
- the period of time during which the female employee is disabled on account of the pregnancy, childbirth, or related medical conditions, but not in excess of four (4) months.

A female employee affected by pregnancy, childbirth, or related medical condition is entitled to the above described leave beginning with the first day of employment, and without regard to the employee's status as regular full-time, regular part-time, or temporary full-time.

The Parish requires employees covered by this section to provide reasonable advance notice of the date such leave shall commence, and the estimated duration of the leave.

Leave for pregnancy, childbirth, or related medical condition shall run concurrently with other leave for which the affected employee is qualified and has available. If the employee is also on FMLA leave or extended ADA leave, the employee must substitute paid leave for the leave described in this section. If the employee is not also on FMLA leave or extended ADA leave, the employee shall use paid leave in substitution for the leave described in this section.

Administrative Leave

Leave which is allotted to any Parish employee whenever facts and circumstances exist whereby it is in the best interest of the Parish as determined by the Director that the employee be removed or absents themselves from the workplace or assignment. Use of administrative leave is rare and shall be reserved for an extraordinary situation, instance, or incident. The CAO or designee may authorize pay for administrative leave under extraordinary or emergency situations, or whenever facts and circumstances justify it.

If paid administrative leave has been approved for an employee who had previously scheduled sick or annual leave, the sick or annual leave will be restored to the affected employee.

Leave Without Pay

Leave without pay is leave for which no paid leave is available. Except in instances of Family and Medical Leave, extended leave under the Americans with Disabilities Act, or active military duty, use of leave without pay may subject an employee to disciplinary action.

Insurances, Retirement, and other Benefits

Insurances

Regular, full-time employees are eligible for medical, vision, dental, life, short-term disability, and long-term disability insurances. Coverage for regular, full-time employees under these policies begins on the first of the month following sixty (60) days of employment. New and rehired employees have thirty (30) days from the first day of employment to make an election of coverage for all insurances. Existing regular, full-time employees may make elections of coverage during the annual open enrollment period. Eligibility and coverage are dictated by the Parish's plan agreement with the insurance vendor. Any provisions contained herein that conflict with the terms of the insurance policy shall be resolved in favor of the insurance plan agreement.

Insurance premiums for which employees are responsible are collected through payroll deduction for 24 of 26 pay periods, and are collected in advance of the month of coverage. Therefore, when the Parish pays the premiums for one month, the portion of premiums paid by employees is already collected in the prior month.

Health Insurances

On an annual basis, the Parish seeks health insurance plans that address the needs of St. Tammany Parish Government regular, full-time employees and prospective employees, and their eligible dependents.

Medical Insurance

Depending on the industry environment and internal factors, the Parish considers various plan designs and premium structures in order to provide the best benefit for employees. Elements such as these are analyzed individually and collectively: tiers of coverage for employees and their dependents, deductibles, maximum out-of-pocket amounts, co-pays for physician office visits, testing, lab work, out-patient surgery fees, emergency transportation and facility fees, urgent care co-pays, in-patient hospital charges, co-pays for tiers of prescription drugs, prescription formularies, healthcare provider networks, and premiums. Also considered are pre-tax spending accounts that might reduce the impact of premiums on employees.

When appropriate, the Parish may offer more than one medical plan. Whether one medical plan or more than one is offered for any plan year, the Parish will pay 100% of the employee-only premium for at least one of the medical plans. Other plans may require an employee contribution toward premium payment. Employee contributions may also be required for dependent coverage. Notwithstanding the provisions contained herein, any employee who, by prior policy has enjoyed a subsidized premium rate shall continue to do so.

Dental Insurance

The Parish offers dental coverage to regular, full-time employees and their eligible dependents. The Parish and covered employees may each contribute toward the premiums for employee and dependent coverage. Notwithstanding the provisions contained herein, any employee who, by prior policy has enjoyed a subsidized premium rate shall continue to do so.

Vision Insurance

The Parish offers vision coverage to regular, full-time employees and their eligible dependents. Covered employees pay insurance premiums for vision coverage for themselves and their dependents.

Other Insurances

Basic Life and Accidental Death and Dismemberment Insurance

At the sole expense of the Parish, every regular, full-time employee is entitled to life insurance and accidental death and disability coverage roughly equal to the employee's annual base salary (no overtime included) up to a \$100,000 maximum benefit. Benefit reductions may occur at ages 65 and older.

Upon separation from the Parish an employee who enjoyed the life insurance benefit during their Parish employment may convert the coverage to an individual policy. The insurance provider alone determines the conditions of conversion and premium rates of individual life insurance policies.

Short Term Disability Insurance

At the sole expense of the Parish, every regular, full-time employee is entitled to short term disability insurance. Benefits begin on the thirtieth (30th) day of the disabling accident or illness. The maximum duration of benefits is nine (9) weeks. The benefit amount is equal to 60% of the employee's covered weekly pre-disability pay, up to a weekly maximum of \$500. Other income earned by an employee may cause an offset against the amount of benefits owed to a disabled employee.

An employee who is eligible to collect short term disability benefits shall use paid leave during the period of absence before short term benefits begin. For example, if benefits begin on the 30th day, paid leave, if available, shall be used to pay the disabled employee for days 1-29. Beginning on the 30th day, an employee may use paid leave, if available, to be compensated for the amount not paid by the disability benefit. In no case shall an employee's paid leave be used to compensate an employee for more than 100% of salary as determined by adding short term disability benefits to paid leave during the period of short term disability.

During the period of disability, a regular, full-time employee may also experience a "serious health condition" as defined under FMLA. To that extent, absences due to disability and unpaid absences under FMLA shall run concurrently.

Long Term Disability Insurance

At the sole expense of the Parish, every regular, full-time employee is entitled to long term disability insurance. If eligible, benefits begin after the expiration of short-term disability benefits. For disabled employees whose disability began before age sixty (60), the maximum duration of long-term disability benefits ends at the time their Social Security normal retirement age. If the disability begins at age sixty (60) or later, the maximum duration of benefits ends according to a schedule dictated by the insurance provider. The benefit amount is equal to 60% of the employee's covered weekly pre-disability pay, up to a maximum of \$6,000 per month. Other income earned by an employee, including compensation from STPG, may cause an offset against the amount of benefits owed to a disabled employee.

During the period of disability, a regular, full-time employee may also experience a “serious health condition” as defined under FMLA. To that extent, absences due to disability and unpaid absences under FMLA shall run concurrently.

Voluntary Insurances and Products

Voluntary Life and Accidental Death and Dismemberment Insurance

Employees who have Basic Life also have access, at their option and expense, to additional voluntary life and accidental death and dismemberment insurance coverage for themselves, their spouse and/or children. Limitations on the amount of coverage and the requirement of proof of insurability may exist and are strictly determined by the insurance provider.

Upon separation from the Parish an employee who enjoyed the voluntary life insurance benefit during their Parish employment may convert the coverage to an individual policy. The insurance provider alone determines the conditions of conversion and premium rates of individual life insurance policies.

The Parish may offer regular, full-time employees additional insurances, discount services, or income replacement products. Regular, full-time employees may select any of the products or services at their own sole expense. The Human Resources Department may collect payments for voluntary insurances and products through payroll deduction, or subscribing employees may be required to make individual arrangements for payment with the vendor(s). The products and services may continue after an employee separates service subject to the provisions of those insurances and products.

Tax Savings Spending Accounts and Section 125 Cafeteria Plan

When appropriate and to complement insurance benefits offered by the Parish, the Parish may offer employees such spending accounts as Health Savings Accounts (HSAs), Flexible Spending Accounts (FSAs) for healthcare and dependent care, Health Reimbursement Accounts (HRAs), and other tax saving products that are beneficial to employees who enroll in Parish-sponsored insurances. The Parish also provides an IRS-sanctioned Section 125 cafeteria plan that permits several employee-paid insurance premiums to be deducted from the employees' earnings before income taxes are computed thereby reducing employees' taxable income and tax liability.

Workers' Compensation Insurance

As required by law, St. Tammany Parish Government pays for workers' compensation insurance to address injuries and illnesses of all employees that occur during the course and scope of their Parish employment. Employees are covered by workers' compensation insurance when they begin their employment with the Parish. In most cases, workers' compensation benefits are paid no later than the fourteenth (14th) day after the workers' compensation insurer is notified of the claim. For this reason, employees must notify the Parish Risk Management Department as soon as possible after the injury or illness occurred.

Workers' compensation benefits replace 2/3 of the injured or ill employee's salary. An employee who qualifies for workers' compensation benefits may elect to use paid leave to cover the uncompensated 1/3 of their salary and to cover any periods for which the qualified employee has not received benefits. If an employee uses paid leave to cover any uncompensated workers' compensation absence, and workers' compensation benefits are subsequently paid in arrears for that absence, the employee may request restoration of the paid leave upon repayment to the Parish of the value of the restored paid leave.

Retirement Plan and Social Security

Most regular, full-time employees are required to participate in a government retirement plan, beginning on their first day of employment with the Parish. The employees of some agencies of the Parish participate in retirement plans specific to their agency. For example, employees of the Registrar of Voters and employees of Slidell City Court participate in ROVERS and LASERS, respectively. Regular, full-time Parish employees and regular, full-time employees of the Twenty-Second Judicial District Court (hereinafter referred to as 22nd JDC) shall participate in the Parochial Employees' Retirement System of Louisiana (hereinafter referred to as PERS) unless the regular, full-time employee is age fifty-five (55) or older. Newly hired regular, full-time employees age 55 and older may opt out of PERS participation and instead contribute to Social Security.

Contributions by both the Parish and employee to PERS are higher than Social Security contributions. The contribution rates for employers and employees are determined annually by PERS and implemented on January 1. While rates may change from year to year, typical employer rates have been 10-12% of earnings while typical employee rates have been 8-10% of earnings. By contrast, the employer and employee rates for Social Security are each 6.2%.

PERS retirement benefits can be maximized by employees through longevity of employment with the Parish. The PERS retirement plan is a defined benefit plan meaning that although the contribution rates may vary, there is certainty in the amount of benefit available at the time of retirement. The formula for determining normal retirement benefits is: 3% multiplied by the employee's final average compensation multiplied by their years of creditable service. It is therefore conceivable that an employee can retire with PERS at 100% of their final average compensation. There are other features of the PERS retirement plan that make it an attractive alternative to other investments typically offered in the private sector.

There are many provisions governing the PERS retirement plan, and because individual circumstances can be complex, employees who are members of PERS are encouraged to direct their inquiries to PERS.

Section 457 Deferred Compensation Plan

The Parish also offers regular, full-time employees the option to deduct some earnings from their paychecks to be deposited into a Section 457 Deferred Compensation Plan which is a retirement savings account. The deductions are made before income taxes are calculated thereby reducing the participating employee's taxable income and tax liability. The terms of the Deferred Compensation Plan are dictated by the Plan and by IRS regulations.

Safety at Work

Safety and employee wellness in the workplace are top priorities for both employees and those who encounter St. Tammany Parish Government employees. Accordingly, St. Tammany Parish Government requires its employees to comply with both a Substance Abuse Policy and when applicable, a Driver's License Monitoring Policy.

Substance Abuse Policy

As a recipient of several Federal funds through contracts or grants, St. Tammany Parish Government establishes itself as a Drug-Free Workplace. As such, STPG prohibits the unlawful manufacture, distribution, dispensation, possession, or use of a controlled substance in the workplace. STPG also prohibits the possession or use of alcohol in the workplace.

Awareness and Education

Use of illegal drugs and alcohol is an issue for all employers including St. Tammany Parish Government. It reaches beyond the workplace; it affects community and family. Loss of life, health, relationships, and employment are just a few of the risks presented by illegal drug and alcohol use. To support STPG employees, eligible employees are provided health insurance benefits that include behavioral health coverage and a prescription drug plan to address behavioral health conditions. Further, STPG offers an Employee Assistance Program. This is a benefit at no cost to eligible employees to provide, among other things, confidential guidance for and referral to substance abuse and/or mental health programs. STPG encourages all employees to seek treatment when necessary or recommended and offers generous paid time off that can be used for employee wellness. If needed, the Parish also provides disability insurance at no cost to employees who qualify. STPG provides resources and training on substance abuse and the prevention of substance abuse via in-house communications such as emails and postings on the "watercooler" electronic screen. The Parish also conducts annual employee trainings that include substance abuse or behavioral health. STPG hires former drug offenders for appropriate positions and welcomes rehabilitated employees to return to duty. Supervisors are encouraged to maintain relationships of trust with their subordinates so that employees know they are supported in their efforts to seek assistance and to achieve wellness.

Expectations for Employees

Employees are expected to arrive for work free from the presence of unlawful controlled substances and alcohol in their systems. An employee who is convicted of violating a criminal drug statute for conduct occurring in the workplace is required to notify their Director within five (5) days after the

conviction. Employees who violate any part of this policy are subject to appropriate consequences. This includes subsequent drug tests, drug and/or alcohol rehabilitation, and/or disciplinary action up to and including termination.

Parish Obligations

Within ten (10) days of being notified that an employee has been convicted of a criminal drug statute for conduct occurring in the workplace, STPG must notify the relevant granting or contracting agency. To further the goal of a drug-free workplace, STPG requires drug and/or alcohol testing under certain circumstances. See "Testing Circumstances" below. STPG understands the sensitivity of administering a drug and alcohol testing program. Substance and alcohol testing and the communication of results and consequences shall be done in such a manner as to ensure, as much as possible, the privacy and confidentiality of employee information. In all cases, only the smallest number of Parish representatives who need to know private employee information related to the violation and enforcement of this policy will be provided such private employee information.

Testing Circumstances

The following list of circumstances is intended to provide a clear understanding of the instances of applicant and employee drug testing.

1. Pre-Employment. Applicants for employment with STPG who have been offered a position are required to submit to drug testing. Absent extraordinary circumstances, applicants must present themselves for drug testing within 48 hours of notification.
2. Random for CDLs. Employees who possess a Commercial Driver's License, whether required by their position or not, are required to submit to random drug and alcohol testing in conformance with DOT regulations. Absent extraordinary circumstances, employees who are notified for random drug and/or alcohol testing must present themselves for testing within 2 hours of notification.
3. Reasonable Suspicion. When there is reasonable suspicion that an employee is under the influence of illegal drugs or alcohol at the workplace, that employee is required to submit to drug and alcohol testing. Such employee must present himself/herself for drug testing within 2 hours of notification.
4. Post-Accident. Employees who are involved in an accident involving the operation of Parish vehicles, vessels, machinery and/or equipment are required to submit to drug and alcohol testing under any one of these situations:
 - A fatality is involved, or
 - At least one individual involved in the accident immediately requires medical attention away from the scene, or
 - The employee driver receives a citation for a moving violation, or
 - At least one vehicle or item of equipment incurs disabling damage and cannot be driven from the scene.

Employees who are involved in an on-the-job accident must present themselves for drug testing within 2 hours of the accident, or as soon as possible.

5. Rehabilitation.

Employees who are in or have completed a drug or alcohol rehabilitation may be required to submit to alcohol and/or drug testing; employees who have had a prior positive drug and/or alcohol tests may be required to submit to subsequent alcohol and/or drug testing.

Nothing contained herein shall prohibit STPG from expanding the circumstances of applicant and employee drug and alcohol testing in order to obtain reduced workers' compensation or liability insurance rates.

Definitions

Unlawful Controlled Substances

Unlawful controlled substance means Schedule I-IV Controlled Substances under the U.S. Controlled Substances Act for which the employee or applicant has no prescription or for which the employee or applicant has a prescription, but is using it in a manner other than as prescribed or is being used by someone other than the person for whom it was prescribed.

Reasonable Suspicion

Reasonable suspicion means a belief based on specific facts and reasonable inference drawn from those facts that an employee is under the influence of drugs or alcohol. Circumstances that constitute reasonable suspicion may include, but are not limited to:

- Direct observation of an employee's possession or use of an unlawful controlled substance;
- Erratic or abnormal behavior;
- Knowledge of an employee's possession or use as related by a reliable and credible source;
- Work-related accident;
- Glassy or bloodshot eyes, alcohol odor on breath, slurred speech, poor coordination or reflexes;
- Arrest during work hours for a criminal drug statute;
- Decreased productivity and/or deterioration of work performance such as unusual absences from the work area, increased personal phone calls, preoccupation with personal problems;
- Unusual absenteeism and/or tardiness.

Random

Random means a selection process performed by an outside vendor that does not identify an employee by name or other recognizable designation.

Drug panel

A drug panel means a group of drugs identified by SAMHSA-approved drug testing laboratories or clinics that are typically tested together for workplace purposes. At a minimum, five (5) categories of drugs and/or their metabolites must be included in the panel: amphetamines, cocaine, marijuana, opiates, and phencyclidine (PCP). For CDLs, a drug panel means the group of drugs identified by the Department of Transportation that are tested together for maintenance of a Commercial Driver's License. STPG retains the right to test for a particular unlawful controlled substance that is not typically part of a drug panel.

Alcohol testing

Alcohol testing means a test specifically to detect the consumption of alcohol.

Consent

Consent means permission given by an employee for drug and/or alcohol testing. No drug or alcohol test may be administered without the employee or job applicant's written consent. Failure by an employee or job applicant to consent is considered a positive test result.

Tampering

Tampering means obstructing the drug or alcohol procedure or producing an invalid specimen so as to affect test results. Tampering is considered a positive test result. Tampering includes but is not limited to consuming or using products to affect the result. An invalid specimen includes, but is not limited to ones that were not produced by the employee or applicant, a specimen that does not meet the temperature requirement of the clinic, or a diluted specimen as determined by the clinic.

Procedures

Drug testing procedures shall conform to SAMSHA standards for workplace testing with regard to consent, time constraints, specimen collection, chain of custody, testing laboratory (must be HHS certified), Medical Review Officer (MRO), and confidential reporting of results to St. Tammany Parish. Testing for CDL purposes shall also comply with all rules and regulations established by the Department of Transportation for maintenance of CDLs. Except as otherwise required by law, tests may be lab-based or rapid (performed at the clinic and producing instant results). Unless an employee is being treated for a medical emergency wherein blood is being drawn, urine shall be the specimen collected and tested for unlawful controlled substances, and either a breath test or a mouth swab shall be the specimen used to test for alcohol.

Results

Drug test results are either positive or negative as determined by SAMHSA drug cut off levels. An employee who believes the result is incorrect has the right to have the same specimen tested by a different SAMHSA-qualified laboratory. A positive drug test from a rapid test will be automatically subjected to SAMHSA-qualified laboratory testing.

Consequences

Job Applicants. A positive drug or alcohol test result for a job applicant will result in the removal of the applicant for consideration for the immediate position and for any position for at least six (6) months.

Employees. A positive drug or alcohol test result for an employee will result in consequences ranging in severity from substance abuse treatment or education at the expense of the employee to disciplinary action up to and including termination. Factors to be considered in determining the appropriate consequence for the employee include whether the employee voluntarily admitted their own violation of this policy, the employee's work history, length of employment, current job performance and job duties, the existence of past disciplinary actions, and other factors especially health conditions of the employee. Failure by an employee to complete substance abuse treatment

or education as recommended by a health care provider through EAP or otherwise, will result in disciplinary action.

Driver's License Monitoring Policy

Covered Employees

All employees who operate Parish vehicles or who operate personal vehicles while on Parish business are required to possess and maintain a valid driver's license of the required class to comply with employees' respective job descriptions.

Employee Responsibilities

1. All employees who operate a Parish vehicle or a private vehicle while on Parish business while must be in possession of a valid, class-appropriate driver's license.
2. Employees are responsible for monitoring and maintaining their driver's licenses and for obtaining the required license and/or endorsement required for their respective job description/specification.
3. Employees promoted, demoted, or transferred must provide documentation of appropriate licensure for the new position based on the relevant job description.
4. Employees must immediately report the change in status of their driver's license that may result in the driver's license being suspended, revoked, restricted, or expired (any non-valid status).

Parish Responsibilities

STPG will monitor the driver's licenses of covered employees for validity and compliance with the requirements of employees' respective job descriptions.

STPG will verify possession of a valid driver's license with appropriate endorsement(s) for all covered employees at the time of initial employment, and promotions, demotions, or transfers to positions requiring a driver's license of the class specific to the position.

STPG shall conduct at least an annual Motor Vehicle Record Check for covered employees.

Non-Compliance Consequences

1. Department Directors will be informed of any invalid driver's license (restricted, expired, suspended, revoked, etc.) identified during the verification process of covered employees. Immediately thereafter, the Department Director will notify the affected employee(s) and direct the employee to refrain from the operation of all Parish vehicles and the operation of private vehicles while on Parish business.
2. Affected employees will have five (5) business days (excluding weekends and holidays) to resolve any and all legal obligations affecting the employee's ability to operate any motor vehicle. An employee, subject to the approval of the supervisor, will be required to utilize leave to resolve such issue(s).

3. The cost of license restoration shall be paid solely by the affected employee, and proof of the restoration or reinstatement must be provided by the employee to the supervisor and Department Director.

Employees who are unable to provide official verification of a valid driver's license within three (3) business days will remain in a non-driving status and may be subject to transfer to a non-driving position, if such a vacancy exists, or disciplinary action, up to and including termination, as determined by Human Resources based on the nature of the driving violation, the nature of the position occupied by the employee, the employee's work history, and other relevant factors such as actions previously imposed for similarly situated employees.

Conduct

Employee Conduct

It shall be the duty of every employee to maintain high standards of cooperation, efficiency, and integrity in his/her work, and to conduct themselves in accordance with these Policies. In particular, but not exclusive of any other prohibited or proscribed conduct, an employee shall not:

1. Report to work impaired or use illegal drugs, as described above in the Substance Abuse policy, while on Parish property or while on duty.
2. Fail to follow the orders of a supervisor, or fail to comply with any requirement which may be set forth in these Policies or other policies, standards, or guidelines set forth by the director, CAO, and/or Parish President.
3. Be absent from work without permission or fail to report such to the supervisor as set forth elsewhere in these Policies.
4. Be habitually absent or tardy.
5. Fail to perform his/her duties and responsibilities in an efficient, satisfactory and/or effective manner.
6. Abuse, misuse, misapply, or misappropriate material, property, or working time.
7. Fail to observe proper security procedures.
8. Engage in fighting or instigating a fight.
9. Commit any unlawful act, or fail to comply with any law, ordinance, or rules and regulations which may be required in the performance of an employee's duties.
10. Violate any safety rule or regulation, procedure, process, or guideline.
11. Express in any way towards any person false or unfounded accusations, the result of which would likely discredit another employee, or a supervisor, director, or any other public employee or official.
12. Remove without permission, misappropriate or misapply any money, merchandise, or property, which may include any property in the custody of the Parish and any property of the Parish.

13. Lie to a supervisor regarding the duties or responsibilities of the employee.
14. Act dishonestly, which shall include intentionally giving false information, falsifying records, or making other false statements.
15. Be on the premises of any Parish workplace during non-working hours without permission of the supervisor or director.
16. Divulge or misuse confidential information, which shall include the removal from Parish premises without proper authorization of any employee list or record, or design, drawing, computer record or program, or other confidential information of any kind.
17. Accept a fee, payment, gift, or any other item of value, privilege, or benefit for the performance of the employee's official duties other than official compensation.
18. Falsify a time record or any other record or document belonging to the Parish.
19. Abuse any leave benefit (e.g. reporting sick when not sick).
20. Use offensive or abusive language, behavior, or conduct towards or in the presence of another employee or member of the public.
21. Lobby before the legislature or other governmental agency or organization, or represent the interest of the Parish to any person or entity, without specific authorization from the Parish President and regarding the mission or operations of the Parish.
22. Without specific authorization from the respective director, use during the employee's work hours a television, radio, headset-type radio or any other similar electronic amusement device. More specifically, an employee shall not use any such device in the presence of the public or whenever it is foreseeable that such use could occur in the presence of the public.
23. Use any computer program, software, electronic file, or peripheral device owned by the Parish for non-Parish business. This is not meant to bar occasional personal use that does not interfere with an employee's job duties.
24. Peddle or solicit a donation or sale of an item, service, or contribution of any kind whatsoever while on duty or in the work place or in the presence of the public.
25. Engage in, conduct, effect or attempt to engage in, any campaign activity or effort whatsoever for any candidate who has qualified as a candidate for an elected public office while on duty.
26. Order from a company or catalog any item for personal use which will result in an invoice being issued under the Parish's name.
27. Act discourteously or offensively toward the public, any Parish official or employee, including any dishonest, discriminatory, or prejudicial behavior.
28. Drinking alcoholic beverages while on duty.
29. Use or promise to use, his/her influence or official authority to secure appointment to, or eligibility for, a position with Parish government.
30. Solicit or receive any money, goods, or service from any person or group of persons, for any political party or political purpose during work hours.
31. Commit any act or fail to act in a manner that sufficiently indicates that the employee is unsuitable or unfit to be employed in the respective service.

32. Record or videotape any conversation or proceedings involving employees and/or the public for the purpose of intimidation or bullying.
33. Violate the Ethics guidelines.

Disciplinary Action

It shall be the policy of the Parish to effect disciplinary action in a fair, reasonable, and impartial manner, all for the purpose of assuring and promoting efficient and effective service to the public. The primary purpose of disciplinary action is to maintain the competency and integrity of Parish service. Disciplinary action may include verbal counseling, written reprimand, suspension, demotion, and discharge.

Whenever the conduct of an employee falls below acceptable standards or is not in accordance with these policies, that employee may be subject to disciplinary action. It is the responsibility of the department Director to thoroughly and objectively evaluate the facts and circumstances which relate to the cause for disciplinary action when initiating such. The nature and severity of the infraction and the employee's record shall be considered in the assignment of disciplinary action.

The disciplinary action for an employee's conduct and the pertinent information which relates to such disciplinary action shall be reviewed confidentially with the employee and shall include the following: the cause for the disciplinary action, the facts and circumstances which relate to the cause, the disciplinary action to be imposed, any corrective action to be taken, the effective date of such action, and the right of the employee to air a grievance on the matter if authorized in these policies (see Grievance Procedure).

Disciplinary action need not be progressive in nature and may include the following:

1. Verbal Counseling: The Director shall verbally counsel an offending employee 1) as to the subject infraction, 2) as to the proper conduct which is required, and 3) if the condition is not corrected, that the employee shall be subject to more severe disciplinary action.
2. Written Reprimand: Upon learning of the infraction, the director or supervisor issues a written reprimand within a reasonable time thereafter. The reprimand shall state the nature of the infraction in detail and what corrective action must be taken by the employee to avoid further disciplinary action.
3. Suspension Without Pay: While on suspension, the employee shall not be entitled to paid compensation nor the use of paid leave.
4. Demotion/Transfer: May be utilized as described elsewhere in these Policies.
5. Discharge: This disciplinary action results in the involuntary separation from employment.

Whenever a disciplinary action has been instituted, the employee will be provided with a copy of the report of disciplinary action when applicable. The employee shall be requested to sign said report to acknowledge receipt thereof and the original shall be placed in the employee's personnel file. If the employee refuses to sign the acknowledgment, the supervisor shall note on said report that the employee received a copy thereof, but refused to sign.

Grievance Procedure

Employees may air grievances that they may have with regard to certain employment actions set forth below. Punitive action shall not be taken against any employee for submitting a grievance in good faith. Failure to comply with any step in this process shall waive the employee's grievance rights. An employee who voluntarily separates from Parish employment cannot file a grievance over their employment separation. Grievances may only be filed for the following reasons:

- Demotion or transfer that involves a decrease in salary as a result of disciplinary action.
- Suspension without pay as a result of disciplinary action.
- Discharge as a result of disciplinary action.

An employee who wishes to air a grievance (hereinafter referred to as the "grievant") shall first submit a written grievance outlining the specific and detailed facts to the Director of Human Resources within five (5) working days after learning of the incident at issue. It shall be the responsibility of the Director of Human Resources to study the grievance and respond to it, in writing, within five (5) working days. If the grievant feels the decision of the Director of Human Resources is unsatisfactory or inadequate, the grievant may make a written appeal to the CAO within five (5) working days of the Director of Human Resource's decision. The CAO's written decision, issued within ten (10) calendar days of receipt of the appeal is final.

Personnel Board

If the grievant is not satisfied with the CAO's decision, they may appeal to the Personnel Board, who shall only have the right to allow the grievant to air their grievance. The Personnel Board shall have no right to reinstate employment, award monetary amounts, or otherwise act contrary to the Parish's at-will employment status.

The Personnel Board shall consist of 5 members in accordance of the provision of the St. Tammany Parish Home Rule Charter.

1. The Board shall decide appeals promptly, but in any event within thirty (30) days after completion of a hearing(s).
2. The Board shall make its decision based on the facts presented by the appellants/parties concerned during the hearing(s).
3. No hearing or meeting to investigate shall be held unless the employee, department Director, Human Resources Director, CAO have been advised at least ten (10) days in advance of the date, time and place thereof. If any of the parties fails to appear at the place on the day and the hour fixed for such hearing, the Board may, at its discretion, decide the issue involved on the basis of the evidence presented.
4. The Board shall not be required to have the testimony taken at the hearing transcribed, but the employee, department Director, Human Resources Director or CAO may, at its own expense, make the necessary arrangements therefore.
5. The decision of the Board, together with its written finding of fact, if required, shall be certified in writing to the CAO.

Oaths, Subpoenas, and Production of Records

The Board, each member of the Board, and the Director of Human Resources shall have the same power to administer oaths, subpoena witnesses, and compel the production of records and papers pertinent to any investigation or hearing. All applications for the issuance of subpoenas must be in the hands of the Board at least five (5) business days prior to the date established for the hearing and said application shall contain the full name and address of all persons to be subpoenaed. Failure of the employee to comply with any subpoena or order for the production of documents shall result in the forfeiture of grievance rights.

Political Activities

While on duty, in the workplace or on official assignment, employees are prohibited from engaging in political activities as follows:

1. Participate or engage in political activity ("political activity" means an effort to support or oppose the election of a candidate for political office, to support or oppose legislation, or to support a particular political party in an election.)
2. Make or solicit contributions for any political party, faction or candidate.
3. Take an active part in the management of the affairs of a political party, faction, candidate, or any political campaign, except to exercise his/her right as a citizen to express his/her opinion privately, to serve as a commissioner or official watcher at the polls, and to cast his/her vote as desired.
4. No person shall solicit contributions for political purposes from an employee or use or attempt to use his/her position in the Parish to service, to punish or coerce the political action of an employee.

If an employee has been asked to engage in political activity during work hours, or feels they have been pressured or coerced at any time, or receives threats of loss of employment or other adverse action from anyone for the employee's failure to support a candidate or certain legislation, the employee should immediately report such behavior to the Director of Human Resources.

Nothing herein is designed to prohibit an employee whose job duties include lobbying from advocating passage of or opposition to legislation affecting the Parish.

Any employee who qualifies for and/or is elected to any local, state, or federal elected position is prohibited from engaging in the following activities:

1. Campaigning during work hours.
2. Campaigning in a Parish vehicle.
3. Use of Parish property and supplies for campaign-related activities, including but not limited to Parish email and Parish computers.
4. Use of Parish position to influence a vote.
5. Conducting any business related to the elected position while on Parish time.

Employees or Parish officials should promptly report any violation of this provision to the Director of Human Resources, whose duty it shall be to make a preliminary investigation concerning the alleged violations and report findings to the CAO. Such reports may be submitted anonymously. To the

extent possible, resulting investigations will be handled confidentially by the Director of Human Resources.

Employee Separation and Post-Employment Policies

Employee Separation

The employment relationship between the Parish and employees may be voluntary or involuntary.

Voluntary Separation

- 1) **Resignation.** Employees who resign are voluntarily separating from their employment with the Parish. Those who resign and who want to be considered for rehire are expected to provide at least two (2) weeks' notice to their supervisor.
- 2) **Job Abandonment.** Employees who are absent from work for three (3) consecutive workdays without notifying their supervisor and who cannot be contacted are considered to have voluntarily abandoned their jobs.
- 3) **No Return to Duty.** Employees who are unable to return to work after being absent from work for health reasons are considered voluntary separations.

Employees who voluntarily end the employment relationship are not entitled to unemployment benefits.

Involuntary Separation

- 1) **Discharge for any or no reason.**
- 2) **Layoff**

Employees who leave the employ of the Parish, voluntarily or involuntarily, may also be eligible to retire if they meet the qualifications to receive regular or disability retirement benefits as determined by the retirement system in which they participate.

Out-Processing

An employee who has separated from the Parish shall receive pay for work performed through the last hour worked and for compensable leave subject to the usual kinds of deductions, as provided by law.

Separating employees are requested to complete an exit interview with the Human Resources office. An exit interview is conducted to identify for the Parish areas of strength and weakness in the employment relationship. Documentation of the exit interview shall not become part of the separating employee's personnel file.

All former employees are directed to provide updated personal contact information to the Human Resources Department at the time of separation and thereafter. Based on a former employee's personal email address, the former employee will be given post-employment access to the online employee portal for purposes of accessing pay records, federal and state income tax documents, and other federally-mandated documents.

Post-Employment Health-Related Insurances

A separating employee who was covered by the Parish's health insurance at the time of separation may have health coverage for a short period of time beyond the separation date pursuant to the Parish's contract with the health insurance provider. For example, if provided for by contract, coverage may extend to the end of the month in which the employee separates. Beyond that and depending on the circumstances of the separation, some employees may have access to continued participation in the Parish health insurance plans.

COBRA (Federal Law providing for continued coverage)

An employee who is no longer employed by the Parish (except for reasons of the employee's gross misconduct) or whose hours are reduced such that they are no longer eligible for coverage as an active employee may elect to continue coverage with the Parish at their own expense for a limited period of time, typically either eighteen (18) or thirty-six (36) months. The Human Resources Department shall provide COBRA information as required by law.

Retirees

Retirees as defined herein who have not reached age 65 shall be eligible to continue coverage with the Parish-sponsored health insurance for active employees. Retirees who are age 65 or older shall be eligible to participate in a Parish sponsored Medicare Supplement plan or Medicare Advantage plan.

A retiree is a former employee who at the date of separation of service from the Parish is vested in PERS or has the requisite number of years of service with the Parish to be vested, and who when separated, was in good standing with the Parish. A retiree is in good standing if they have not

- 1) Abused, issued, misapplied, or misappropriated Parish material, property or working time;
- 2) Committed any unlawful act, or failed to comply with any law, ordinance, or rules and regulations which may be required in the performance of an employee's duties;
- 3) Acted dishonestly, which shall include intentionally giving false information, falsifying records, or making other false statements.

It shall not be required that the former employee who is a retiree under this section actually receive monthly retirement benefits; further, a former employee who is a retiree under this section is not precluded from having elected to withdraw contributions to PERS.

A retiree who cancels coverage may not reinstate said coverage at a later date.

Retirees are responsible to pay premiums to maintain their health insurance coverage or their Medicare-related coverage. However, retirees who were hired prior to 1/1/98 are eligible for Parish premium contributions in accordance with the following table for medical and dental coverage only. Vision coverage is available, but paid 100% by the retiree.

Years of Service with Parish	Percentage of Premium Paid by Retiree	Percentage of Premium Paid by Parish
20 years or more	25%	75%

Medicare Benefits

Employees who have participated in the Parish's medical insurance plan and who are Medicare-eligible are encouraged to begin the Medicare enrollment process prior to their separation. Human Resources will provide the necessary documentation for the separating employee to enroll in Medicare without penalty.

Post-Employment Health Plan (PEHP)

Retirees who have a PEHP account, formerly offered and funded by the Parish, may use the balances therein to pay post-employment health insurance premiums or Medicare plan-related premiums.

Parochial Employees' Retirement System Plan Benefits

The Human Resources Department is able to assist employees with some but not all PERS issues. Because of the complexity of pension plans, and because individual circumstances are critical to assessing every situation, employees are encouraged to directly contact PERS with pension plan questions. Any conflict between a provision contained herein and a PERS regulation shall be resolved in favor of the PERS regulation.

Employees who participate in PERS may have options upon their separation from the Parish depending on individual circumstances.

- A former employee who meets the qualifications as specified by PERS to begin receiving retirement benefits at the time of separation, may apply to do so with PERS.
- A former employee who has participated in PERS may, upon separation, request a refund of their contributions to the retirement plan. This is true even if the former employee meets the qualifications as specified by PERS to either begin receiving retirement benefits at the time of separation or at some future time. If this option is exercised, the former employee will receive from PERS the portion of contributions made by the former employee into PERS, but will not receive the contributions made by the Parish on behalf of the former employee into PERS. Refunds of contributions from PERS are made by PERS, not the Parish, and are subject to the regulations of that retirement system.
- A former employee hired after 1/1/2007 who meets the qualifications as specified by PERS to receive benefits at some future time may apply for retirement benefits at that future time. For example, an employee with 30 years of service who separates from the Parish at age 50 is qualified to receive retirement benefits, not at the time of separation, but at a future time, which in this case, is when the employee reaches age 55.
- A former employee may take no action at all. PERS will maintain the former employee's account in the event a request for contributions is made in the future or in the event the former employee becomes employed with an entity that is a PERS member or a member of another public pension plan recognized by PERS for transfers of credit or reciprocation.

All former employees are directed to provide updated, accurate personal contact information to PERS.

Social Security Benefits

Former employees who did not participate in PERS contributed to Social Security and are entitled to those benefits when eligible and to the extent allowed by Federal law.

Deferred Compensation (457 Plan)

Former employees who contributed to a deferred compensation plan through payroll deduction during their employment with the Parish are directed to contact the Plan Administrator to advise them of their separation from the Parish.

Parish-Paid Life Insurance Policy

Employees for whom the Parish paid premiums for a life insurance policy are entitled to convert the Parish policy to an individual one upon separation.

Voluntary Products

Employees who enrolled in insurances and products during their employment with the Parish and paid for those insurances and products by payroll deduction are able to continue their enrollments after their separation from the Parish by private arrangement with and subject to the requirements of the vendors of those insurances and products.

Post-Employment Work

Former employees who receive PERS benefits and who work subsequent to their employment with the Parish are directed to contact PERS as continued benefits may be affected.

Former employees who seek contract work with the Parish are directed to the Louisiana Code of Governmental Ethics for direction on permissible situations.

Death of an Employee

Upon notification of the death of an employee, the Human Resources Department will contact the family and/or beneficiaries of the deceased employee to coordinate the distribution of pay and benefits to the family and/or beneficiaries.